

**Board of County  
Commissioners**


Edward C. Rothstein, President  
C. Richard Weaver, Vice President  
C. Eric Bouchat  
Dennis E. Frazier  
Stephen A. Wantz



**Carroll County Government**

225 North Center Street  
Westminster, Maryland 21157  
410-386-2043; 1-888-302-8978  
fax 410-386-2485  
MD Relay 711/800-735-2258

March 3, 2022



The Honorable James F. Ports, Jr.  
Maryland Department of Transportation  
7201 Corporate Center Drive  
Hanover, Maryland 21076

**RE: FY 2023-2028 Consolidated Transportation Program - Carroll County, Maryland**

Dear Secretary Ports:

We wish to express our gratitude for construction funding for the widening for right turn and bypass lanes at MD 140 and Mayberry Road, as well as the design funding for the jughandle at MD 140 and MD 91. We are also pleased that progress is being made on the drainage improvements on Springfield Avenue in Sykesville, which is an important step in the ultimate completion of this Urban Reconstruction "Streetscape" project. These projects, through the dedication and coordination of County, state, and municipal resources, exemplify the type of interjurisdictional cooperation necessary to move our priorities forward.

In this year's letter, as in previous years, we continue to target our focus on those critical projects that will provide the greatest enhancement to economic development and redevelopment opportunities for the County. We expect that by pursuing a strategy of joint cooperation of resources for our top priority projects, we can then leverage the State's commitment for transportation infrastructure into the largest improvements for economic vitality.

Thank you for the opportunity to offer Carroll County's transportation project priorities for consideration and possible inclusion in the Maryland Department of Transportation (MDOT) FY2023-2028 Consolidated Transportation Program (CTP).

The following represents Carroll County's top transportation project priorities:

**Highway Capacity Enhancement Projects**

**1. MD 97 (Bachmans Valley Road to MD 140 in Westminster):**

The highest priority for Project Planning, the project scope is to widen the roadway from 3 to 5 lanes, with a full interchange at Meadow Branch Road and pedestrian facilities. This

**CARROLL COUNTY**

*a great place to live, a great place to work, a great place to play*



portion of MD 97 is strained by a significant amount of commuter traffic from the northern part of the County and Pennsylvania. It also provides direct access to the Carroll County Regional Airport, and numerous industrial parks (including the Westminster Air Business Center, Meadow Branch Industrial Park, Carroll County Commerce Center, Westminster Technology Park and West Branch Trade Center), linking them to the MD 140 corridor and the Baltimore Region. The Carroll County Industrial Development Authority and the City of Westminster dedicated 2.1 million dollars for improvements to this segment of roadway, resulting in the construction of the Phase 1 Breakout Project, which is now complete. This project is listed in the Highway Needs Inventory and the approved *Maximize 2045 Long-Range Transportation Plan*. It is also prioritized in the *2007 Westminster Environs Community Comprehensive Plan, the 2009 City of Westminster Comprehensive Plan and the 2014 Carroll County Master Plan as Amended 2019*.

**A. Breakout Project for a MD97 Corridor Feasibility Study:**

It is critical that the remainder of this project north to Bachmans Valley Road and south to MD 140 be moved forward. As an important next step, we are requesting that a feasibility study for this project be initiated. This type of study is necessary for eligibility for Chapter 30 scoring and inclusion in the CTP. It is also crucial that the necessary right-of-way begin to be reserved as development continues to occur in this corridor.

**2. MD 32 (MD 26 south to Carroll County line):**

This project is a high priority for new Project Planning. The project scope is to widen the roadway from two to four lanes, including pedestrian facilities and other amenities at appropriate locations within the corridor. MD 32 is a heavily traveled commuter route, linking Carroll County with I-70 and the Baltimore-Washington region, including job centers in Columbia and Fort Meade. It also provides access to current and future employment centers within Carroll County for commuters coming into the County from elsewhere. Improvements within this corridor are needed to ease commuter congestion, enhance access to employment areas, and address safety concerns throughout the corridor. Moreover, this project is essential for advancing economic development opportunities already being created in the southeastern portion of Carroll County. This includes the mixed-use project, "Warfield at Historic Sykesville", which recently was the first recipient of Maryland's Catalytic Revitalization Tax Credit, designed to help fund rehabilitation of formerly government-owned properties for economic and community development purposes. This is an important development for economic stimulus in this region. Considerable funds have already been spent towards localized improvements within this corridor, which includes contributions from the state, County, and Town of Sykesville. In 2018, MDOT completed a Planning and Environmental Linkages (PEL) Study for the 7.2 miles of MD 32 from I-70 to MD 26. While the PEL Study concluded that the entire corridor is not expected to exceed its capacity until beyond 2040 and will not require complete dualization to four lanes until beyond that year, it identified a number of potential improvement concepts to address identified needs at specific locations. The MD 32 priority

**CARROLL COUNTY**

*a great place to live, a great place to work, a great place to play*



project is listed in the Highway Needs Inventory and the approved *Maximize 2045* Long-Range Transportation Plan. It is also included in the *2018 Freedom Community Comprehensive Plan* and the *2021 Town of Sykesville Master Plan*. As suggested in the MDOT PEL study, Carroll County proposes a plan of action that breaks this top priority project into phases to facilitate overall advancement of the MD 32 project.

**A. Breakout Project for Engineering Design: Piney Ridge Parkway/Macbeth Way to North of Springfield Avenue (MD 851).**

This sub-project would be the first of the above referenced break out projects. The segment of MD 32 from MD 26 to the Piney Ridge Parkway/Macbeth Way intersection has been upgraded to 4 lanes. This breakout project would pick up at the Piney Ridge Parkway/Macbeth Way intersection (to the point of existing dualization) and extend the 4-lane highway cross section to tie into the dualized intersection at Springfield Avenue. When completed, the 4-lane highway cross section will extend continuously from MD 26 to Springfield Avenue, the main gateway into Warfield at Historic Sykesville. This extension would take advantage of the fact that the segment of MD 32 north and south of Springfield Avenue was dualized to 4 lanes when Springfield Avenue was relocated. This project continues to move forward with another critical segment completed in conjunction with the Maryland National Guard Readiness Center. This project will intensify development along this highway corridor, generate additional highway traffic, and increase development pressure along this segment of MD 32.

**B. Breakout Project for Design Funding: 2<sup>nd</sup> Street to Main Street.**

This sub-project would include design funding for five operational improvements that were presented in the PEL Study for this half-mile segment of MD 32. They will improve intersection geometry, extend turn lanes, modify access, and evaluate signal warrant at Main Street. This project was identified as an implementation priority in the MD 32 corridor analysis, and these improvements are compatible with the four-lane corridor concept.

**3. MD 26 (MD 32 east to Liberty Reservoir):**

This segment of MD 26 is a heavily traveled commuter route, linking Carroll County with the Baltimore region, including job centers in and around Baltimore City. It also provides access to current and future employment centers along the corridor and elsewhere within Carroll County for out-of-county commuters. Transportation improvements within this corridor are needed to ease commuter congestion, enhance access to employment areas, improve function and aesthetics, and enhance safety throughout the corridor.

In July 2020, SHA completed the Maryland 26 Corridor Study – Traffic Analysis and Targeted Improvement Recommendations. The purpose of this study was to find ways to revise the 30 percent design to a new “practical” design approach. Rather than complete widening to six lanes, improvements will consist of more limited breakout projects that focus primarily on enhancing the safety of the corridor. This may be achieved through the extension of auxiliary lanes, increased

**CARROLL COUNTY**

*a great place to live, a great place to work, a great place to play*



signalization, and a center median in certain segments of the road which have been identified as critical to the safe and efficient functioning of the entire corridor. Through further analysis and collaboration with SHA staff, breakout projects will be identified and prioritized. The MD 26 priority project is listed in the Highway Needs Inventory, and the approved *Maximize 2045 Long-Range Transportation Plan*. It is also included in the *2018 Freedom Community Comprehensive Plan*.

- A. Breakout Project to Convert Eastbound MD 26 Right-Turn-Only lane at Georgetown Boulevard:** This breakout project will increase safety and operations at this intersection. The project is to extend the lane back to Eldersburg Crossing and west to Homeland Drive. The scope of this project is almost entirely within existing right-of-way and will allow conversion of right-turn-only lane at Eldersburg Crossing to a thru-lane. The project includes sidewalk from Carroll Bank to Georgetown Boulevard. The initial cost estimate for this project is \$6.0M.

**4. MD 140 Corridor Improvements from County line to Kays Mill:**

This approximately two-mile portion of MD 140 is a gateway to Carroll County and one of the most heavily travelled roadways in the County. Many of the County residents who travel to work in other areas of the region commute through this corridor, and it is the location of a high concentration of commercial and industrial uses that provide valuable economic development assets to the community. Improvements to this major arterial, including a four-lane divided roadway, a full interchange at MD 91 with an additional auxiliary lane east of MD 91, and access management improvements, are necessary to maintain the functionality of this corridor. The MD 140 Corridor Improvements project is listed in the Highway Needs Inventory and the *Maximize 2045 Long-Range Transportation Plan*. It is also included in the *2013 Finksburg Plan*.

- A. Breakout Project (MD 140 at MD 91):** As an initial breakout project, we are pleased that this project has received design funding for a “jughandle” type design for westbound traffic. We look forward to its ultimate construction.

**5. MD 27 Corridor Improvements from the Carroll County line to Leishear Road:**

MD 27 (Ridge Road) is a major north-south corridor in Carroll County. This approximately two-mile stretch of roadway consists of eight intersections located within the corporate boundaries of the Town of Mount Airy or immediately outside the municipal limits. There are several large undeveloped parcels within and abutting the town that are targeted for significant employment and residential uses. Improvements to this road are necessary to support the planned growth in the corridor as well as to serve the region for freight travel and as a commuter route between residents in northern Carroll County and employment centers south of the Town. A number of improvements to this corridor are called for, including widening of the roadway to a consistent four lanes, dedicated turn lanes, signalized traffic control, boulevard separation of lanes, and controlled intersections to allow pedestrian crossings. Through further analysis and collaboration with SHA staff, breakout projects will be identified and prioritized. The MD 27 priority project is listed in the Highway Needs

**CARROLL COUNTY**

*a great place to live, a great place to work, a great place to play*



Inventory and the 2014 Carroll County Master Plan as amended 2019. It is also included in the Town of Mount Airy's 2013 Master Plan.

### **Urban Reconstruction ("Streetscape") Projects**

**1. MD 851 - Sykesville Main Street/Springfield Avenue (Cooper Drive to South Branch of the Patapsco River):**

This Urban Reconstruction project is a high priority for Construction. MD 32 handles most of the through traffic in the vicinity of Sykesville, bypassing the downtown area. This project will help to restore the Town's historic Main Street to an attractive and pedestrian-friendly urban local roadway. In 2008, the state completed the project to relocate Springfield Avenue at its intersection with MD 32, which involved major investment by the state, County, and Town of Sykesville. This improvement project included the extension of Springfield Avenue east of MD 32, which greatly improved access to Warfield at Historic Sykesville and provided an important connection between this major employment center and downtown Sykesville. The Urban Reconstruction project along Springfield Avenue and Main Street would involve roadway reconstruction and improvements to pedestrian and bicycle facilities, as well as inclusion of streetscape amenities. In 2013, the state allocated \$0.5 million to fully fund Concepts for this Urban Reconstruction project. Concept has been completed. A public hearing was held in May 2016 and the Town and County sent letters of participation to MDOT indicating joint support for the project. The County is moving forward in 2022 with water and sewer upgrades in conjunction with the stormwater project being completed by SHA. This could significantly advance aspects of this project. The next highest priority of these phased improvements is the existing bridge over the South Branch Patapsco River to allow for safe pedestrian connection to South Branch Park recently improved with an investment of over \$.75 million by the Howard County government. The Town of Sykesville is also advancing engineering efforts for several other adjacent projects to build off of the planned Urban Reconstruction of MD 851. These efforts include parking upgrades, expanded sidewalk and pedestrian facilities, and improved multi-modal connectivity through the area. The streetscape project is listed in the Highway Needs Inventory and the approved *Maximize 2045* Long-Range Transportation Plan. It is also included in the *2021 Town of Sykesville Master Plan*.

**2. 31 - New Windsor Main Street/High Street (Main St. MD 31 from Church St. to High St. and High St. from Main St. to Coe Dr.):**

This Urban Reconstruction project is a high priority for Construction. Over a decade ago, the Town of New Windsor worked with the State Highway Administration to develop a streetscape plan for MD 31, which includes Main Street and High Street. This effort was meant to coordinate with the relocation of High Street, which would redirect heavy truck traffic away from the intersection of MD 31 and MD 75. The streetscape project was halted in 2002 as a result of a reduction in program funding, but the relocation of High Street was completed. In 2013, the state allocated \$1.882 million to fully fund Preliminary Engineering for this Urban Reconstruction project, and Preliminary Engineering is underway. The project will include

**CARROLL COUNTY**

*a great place to live, a great place to work, a great place to play*



improvements to sidewalks, enhancements to bicycle and pedestrian accessibility, as well as roadway improvements. This project will be coordinated with the replacement of water lines within the limits of the SHA Streetscape and would have a positive economic impact on businesses in the Town. Currently, New Windsor has 95% Water Main Improvement Plans and Specifications complete. On January 21<sup>st</sup> 2022, the Town submitted an application for MDE funding of the Water Main Project through MD Water Quality Financing Administration (MWQFA) Drinking Water Projects. They are now preparing an application for funding through USDA. The MD 31 Water Main Project is proceeding, and the Town looks forward to discussing and coordinating both Streetscape Project and the Water Main Project. The MD 31 streetscape project is listed in the Highway Needs Inventory and the approved *Maximize 2045 Long-Range Transportation Plan*. It is also included in the *2007 New Windsor Community Comprehensive Plan*.

### **Transit Projects**

Carroll County is requesting in our ATP for FY2023 operating funding, four replacement buses and preventive maintenance funding. The replacement vehicles are requested to replace vehicles that meet or exceed their useful life of seven years of age and 200,000 miles. Maintenance funding is imperative to maintain our aging rolling stock. Each year, funding is used for preventive maintenance and major repairs. Outside of the ATP, Carroll County is also in the early planning stages of preparing for alternate fueled vehicles along with the supporting infrastructure, including the use of solar panels for power as well as bus coverage.

### **Bicycle/Pedestrian/Trail Projects**

Carroll County continues to support state funding of two bikeways projects that will create local, and in the future, regional connections to area destinations and recreational resources. Both projects are the County's top priority for construction of non-motorized transportation alternatives that will contribute to larger multi-modal transportation networks. These projects will provide an alternative mode of travel by accommodating bicyclists, as well as pedestrians, skaters, and other non-motorists. These projects are:

#### **1. Westminster Community Trail:**

This project will link parks, residential development, local employers, and downtown Westminster. It is a multi-phase project that has been underway since 2010. The existing Bennett Cerf trail links Hahn Road near MD 27 to Sunshine Way, passing through the Bennett Cerf Park to an adjacent residential community known as Eden Farms. In 2017, two additional sections of this trail were completed, one that connects the Westminster Community Pond trail to the adjacent Commerce Center, and the Commerce Center to the adjacent Autumn Ridge community. These two new trail sections, along with the sidewalk in Autumn Ridge and Eden Farms, allow pedestrians and cyclists to transit from the Westminster Community Pond all the way to Hahn Road at MD27. The only remaining section of this trail is to connect from Hahn Road (near the railroad tracks) at Random House and utilize SHA ROW to connect to Railroad

**CARROLL COUNTY**

*a great place to live, a great place to work, a great place to play*



Avenue, just past the MD Route 140 bridge.

**2. Governor Frank Brown Trail (formerly known as the Freedom Area Trail Network):** This project will link parks, residential developments, commercial areas, and communities, including Eldersburg and the Town of Sykesville. The first phase of this project (Macbeth Way) was completed in spring 2017. Future trail phase design is on hold due to construction of a National Guard Readiness Center at the Springfield Hospital property. Since further progress is contingent upon the ability of the trail to co-exist with the new Readiness Center, your continued support and assistance in ensuring completion of this project is critically important, as is your leadership in coordinating with the Department of General Services on both the trail and the Readiness Center.

**3. Wakefield Valley Community Trail and Wakefield Valley Park:** For over a decade, the City of Westminster and the Carroll County Department of Recreation and Parks have been working together to create a trail system that will connect critical locations throughout Westminster. This trail system, referred to as the Westminster Community Trail, directly connects to the City of Westminster's highly utilized Wakefield Valley Community Trail and Wakefield Valley Park. Approximately 2.5 miles in length, the Wakefield Valley Community Trail parallels Rt. 31 from WMC Drive to Long Valley Road. Wakefield Valley Park is a 187-acre parcel of dedicated parkland bordered by Tahoma Farm Road, Firestone Road, Bell Road, Fenby Farm Road, Fairway Drive, Old New Windsor Pike, and Long Valley Road. A master plan for Wakefield Valley Park, finalized in July of 2021, contemplates approximately eight miles of bike and pedestrian trails as well as a historic house that will be adaptively reused as a visitor center and will also provide comfort facilities for trail users. Connecting the Wakefield Valley Community Trail and Wakefield Valley Park to the Westminster Community Trail would expand bike and pedestrian-friendly facilities by adding over ten miles of dedicated trails and directly linking at least six recreational facilities, nine residential developments, one elementary school, one college, and a historic Main Street with safe pedestrian and bike routes. To fully actualize this critical expansion of the Westminster Community Trail, endorsement in the CTP is requested so that initiatives to construct trails and valuable bike and pedestrian access points identified in the master plan for Wakefield Valley Park can be actualized.

We want to emphasize the fact that there are additional highway projects that are very important to the County, to which we are committed. These projects are critical to maintaining traffic safety and flow and will contribute to a high quality of life and economic development opportunities in Carroll County. These projects are:

**MD 140 (Sullivan Road to Market Street):** widen the roadway from 6 to 8 lanes, with a full interchange at MD 97 and Continuous Flow Intersections (CFI) at Center Street and Englar Road; includes pedestrian facilities.

**MD31/Medford Road:** an assessment of the safety concerns at this intersection, which has been the site of numerous crashes resulting in fatalities over the past several years.

**CARROLL COUNTY**

*a great place to live, a great place to work, a great place to play*



**MD26/Johnsville Road:** a study of the safety concerns at this intersection and potential mitigation efforts.

**MD140 at turn-around for Northern Landfill:** The county's Northern Landfill is located on MD140 in Westminster and is utilized by both residents and commercial entities. The current turnarounds on MD140 are not adequate for safe movements of multi-axel vehicles in a heavily traveled corridor. Northern Landfill is currently in a feasibility study that will include looking into a change to the entrance location, but the cross-over traffic will need to be addressed to provide safe crossings of multi-axel vehicles. Safety enhancements should include widening of MD140 at the turnarounds immediately east and west of the Northern Landfill, development of jughandles, and/or the addition of signaling.

As a member of the Baltimore Regional Transportation Board, we are very invested in cost effective, systematic, and regionally integrated approaches to addressing multimodal congestion, mobility, and safety in the Baltimore region. Therefore, we have identified several regional priorities:

- We strongly support funding and implementing the regional transit corridors in the State's Regional Transit Plan and request MDOT advance planning, design, and operational funding, in coordination with our local and regional transit systems, to meet the goals and priorities in the Regional Transit Plan. MDOT should ensure public transit can provide equitable and high-quality service to all public transit riders, particularly our transit dependent community members, regardless of whether they are served by the State or local system or need to travel between two systems for essential services. We are especially interested in the interjurisdictional east-west corridors (#16 and #17) and north-south corridors (#1 and #6).
- Transportation Systems Management and Operations (TSMO) strategies offer cost effective and considered approaches that leverage our investments in the existing transportation system. We strongly support funding and implementing TSMO strategies, particularly in MDOT SHA TSMO System corridors 1, 2, 3, 4, 9, 10, 11, and 13, and are particularly interested in how these strategies can address the region's freight bottlenecks.
- We strongly support funding and implementing bike and pedestrian projects, particularly cross border projects, to enhance safety and provide expanded multi-modal options.
- To facilitate this interjurisdictional coordination, we would prioritize the following multi-jurisdiction corridors/projects that fall within our jurisdiction:
  - MD140 through Westminster
  - MD 32 to MD 26 in the Sykesville area

As always, thank you for your positive consideration of Carroll's state transportation projects and priorities. We look forward to our continued partnership with MDOT, as well as our successful relationship with the Maryland Department of Commerce. These relationships strengthen Maryland's counties and economies.

**CARROLL COUNTY**


*a great place to live, a great place to work, a great place to play*




Sincerely,


THE BOARD OF COUNTY COMMISSIONERS OF CARROLL COUNTY

  
Edward C. Rothstein (COL, Ret.)  
President

  
C. Richard Weaver  
Vice President

  
C. Eric Bouchat

  
Dennis E. Frazier

  
Stephen A. Wantz

CC: Christopher M. Nevin, Mayor of Hampstead  
Ryan Warner, Mayor of Manchester  
Lawrence G. Hushour, Mayor of Mount Airy  
Andrew R. Green, Mayor of New Windsor  
Stacy C. Link, Mayor of Sykesville  
Bradley Wantz, Jr., Mayor of Taneytown  
Perry L. Jones, Jr., Mayor of Union Bridge  
Mona L. Becker, Ph.D., Mayor of Westminster  
Heather Murphy, Director, OPCP, MDOT  
Timothy E. Smith, Administrator, SHA  
Teri Soos, District 7 Engineer  
Holly Arnold, Administrator, MTA  
Todd Lang, Director of Transportation, BMC  
Administrative Management, Carroll County Government

**CARROLL COUNTY**

*a great place to live, a great place to work, a great place to play*



**Board of County Commissioners**

Edward C. Rothstein, President  
C. Richard Weaver, Vice President  
C. Eric Bouchat  
Dennis E. Frazier  
Stephen A. Wantz



**Carroll County Government**

225 North Center Street  
Westminster, Maryland 21157  
410-386-2043; 1-888-302-8978  
fax 410-386-2485  
MD Relay 711/800-735-2258

March 3, 2022

The Honorable James F. Ports Jr., Secretary  
Maryland Department of Transportation  
7201 Corporate Center Drive  
Hanover, Maryland 21076

**RE: FY 2023-2028 Consolidated Transportation Program - Carroll County, Maryland**

Dear Secretary Ports:

We wish to express our gratitude for previous state funding for transportation projects in Carroll County. The Carroll County Board of County Commissioners has indicated that the following are their top priorities for inclusion in the Maryland Department of Transportation (MDOT) FY2023-2028 Consolidated Transportation Program (CTP):

1. MD 97 (Bachmans Valley Road to MD 140 in Westminster)
2. MD 32 (MD 26 south to Carroll County line)
3. MD 26 (MD 26 east to Liberty Reservoir)
4. MD 140 Corridor Improvements from County line to Kays Mill
5. MD 27 (County line to Leishear Road)

In addition, the following Urban Reconstruction (Streetscape) projects are included in the Board of County Commissioners' Priority Letter:

1. MD 31 – New Windsor Main Street/High Street (High Street to Church Street/Coe Drive to Main Street)
2. MD 851 – Sykesville Main Street/Springfield Avenue (Cooper Drive to South Branch of the Patapsco River)

My signature below indicates my support for these crucial improvements as well as all of those listed in the Commissioners' letter. If I can assist in advancing these projects, or in any other way facilitate their completion, please do not hesitate to contact me.

Very truly yours,


CARROLL COUNTY DELEGATION


**CARROLL COUNTY**


*a great place to live, a great place to work, a great place to play*





  
\_\_\_\_\_  
Senator Katie Fry Hester


  
\_\_\_\_\_  
Senator Michael Hough

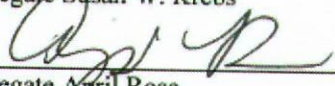
  
\_\_\_\_\_  
Senator Justin Ready


  
\_\_\_\_\_  
Delegate Barrie S. Ciliberti


  
\_\_\_\_\_  
Delegate Daniel L. Cox


  
\_\_\_\_\_  
Delegate Trent Kittleman

  
\_\_\_\_\_  
Delegate Susan W. Krebs

  
\_\_\_\_\_  
Delegate April Rose

  
\_\_\_\_\_  
Delegate Haven Shoemaker, Jr.

  
\_\_\_\_\_  
Delegate Jesse T. Pippy

  
\_\_\_\_\_  
Delegate Reid Novotny

cc:  
Christopher M. Nevin, Mayor of Hampstead  
Ryan Warner, Mayor of Manchester  
Lawrence G Hushour, Mayor of Mount Airy  
Andrew R Green, Mayor of New Windsor



*The Honorable James Ports*  
*RE: FY 2023-2028 Consolidated Transportation Program*  
*Page 3*

Stacy C. Link, Mayor of Sykesville  
Bradley Wantz, Jr., Mayor of Taneytown  
Perry L. Jones, Jr., Mayor of Union Bridge  
Mona L. Becker Ph.D., Mayor of Westminster  
Administrative Management, Carroll County

**CARROLL COUNTY**

*a great place to live, a great place to work, a great place to play*





Carroll County Government  
Department of Planning  
225 N. Center St.  
Suite 106  
Westminster, MD 21157

*The Honorable James F. Porta, Sr.  
MDOT  
7201 Corporate Center Avenue  
Hanover, MD 21076*

Baltimore P&DC 212  
THU 14 APR 2022 PM



\$001  
04/14/2022  
043M2200

RECEIVED

APR 18 2022

SECRETARY'S  
DEPT. OF TRANSPORTATION

POSTNET barcode