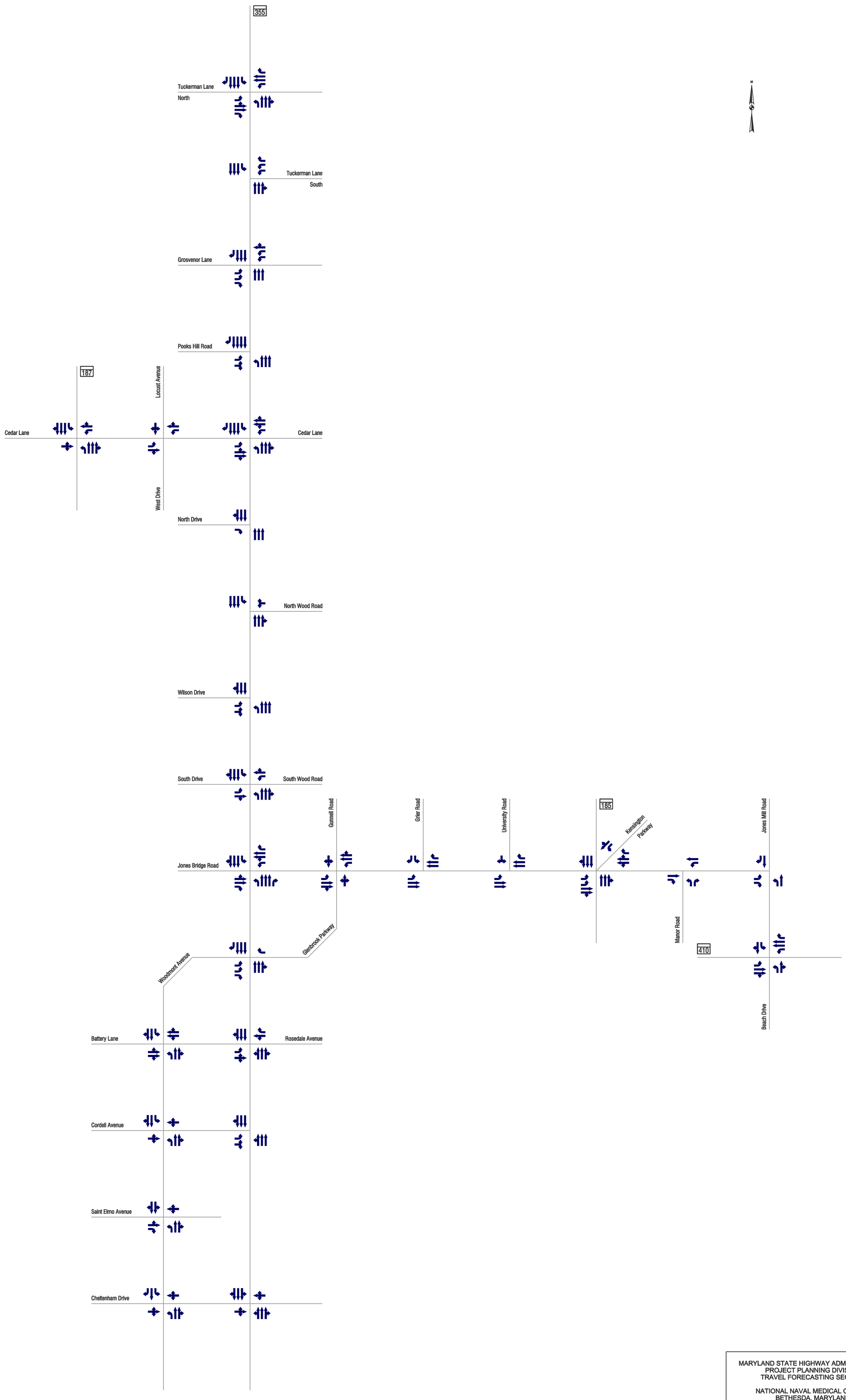

MARYLAND STATE HIGHWAY ADMINISTRATION
PROJECT PLANNING DIVISION
TRAVEL FORECASTING SECTION

NATIONAL NAVAL MEDICAL CENTER
BETHESDA, MARYLAND

URS

EXISTING LANE CONFIGURATIONS

FIGURE 1 | OCTOBER 2007

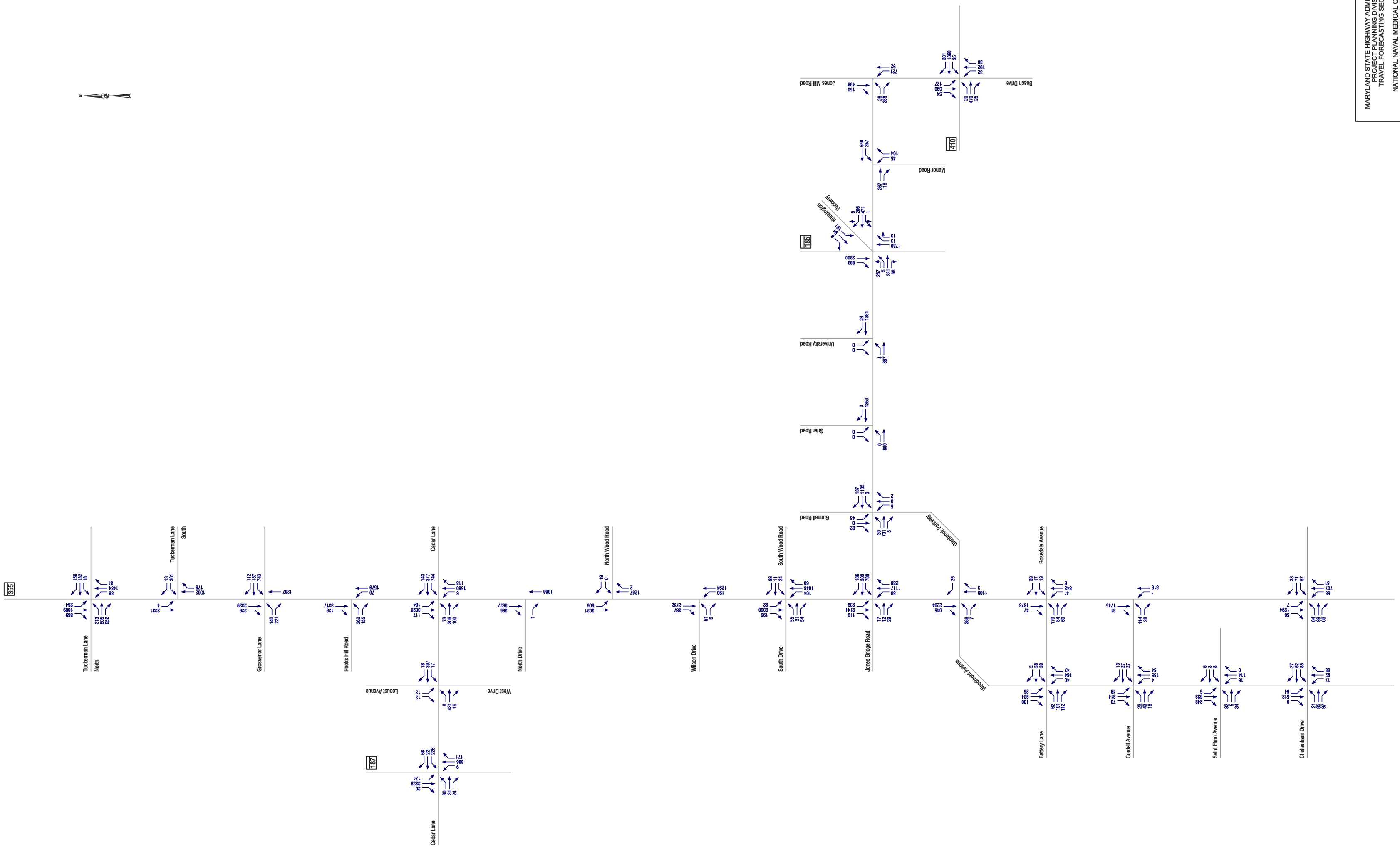

MARYLAND STATE HIGHWAY ADMINISTRATION
PROJECT PLANNING DIVISION
TRAVEL FORECASTING SECTION

NATIONAL NAVAL MEDICAL CENTER
BETHESDA, MARYLAND

URS

TURNING MOVEMENT VOLUMES
EXISTING AM

FIGURE 2

OCTOBER 2007

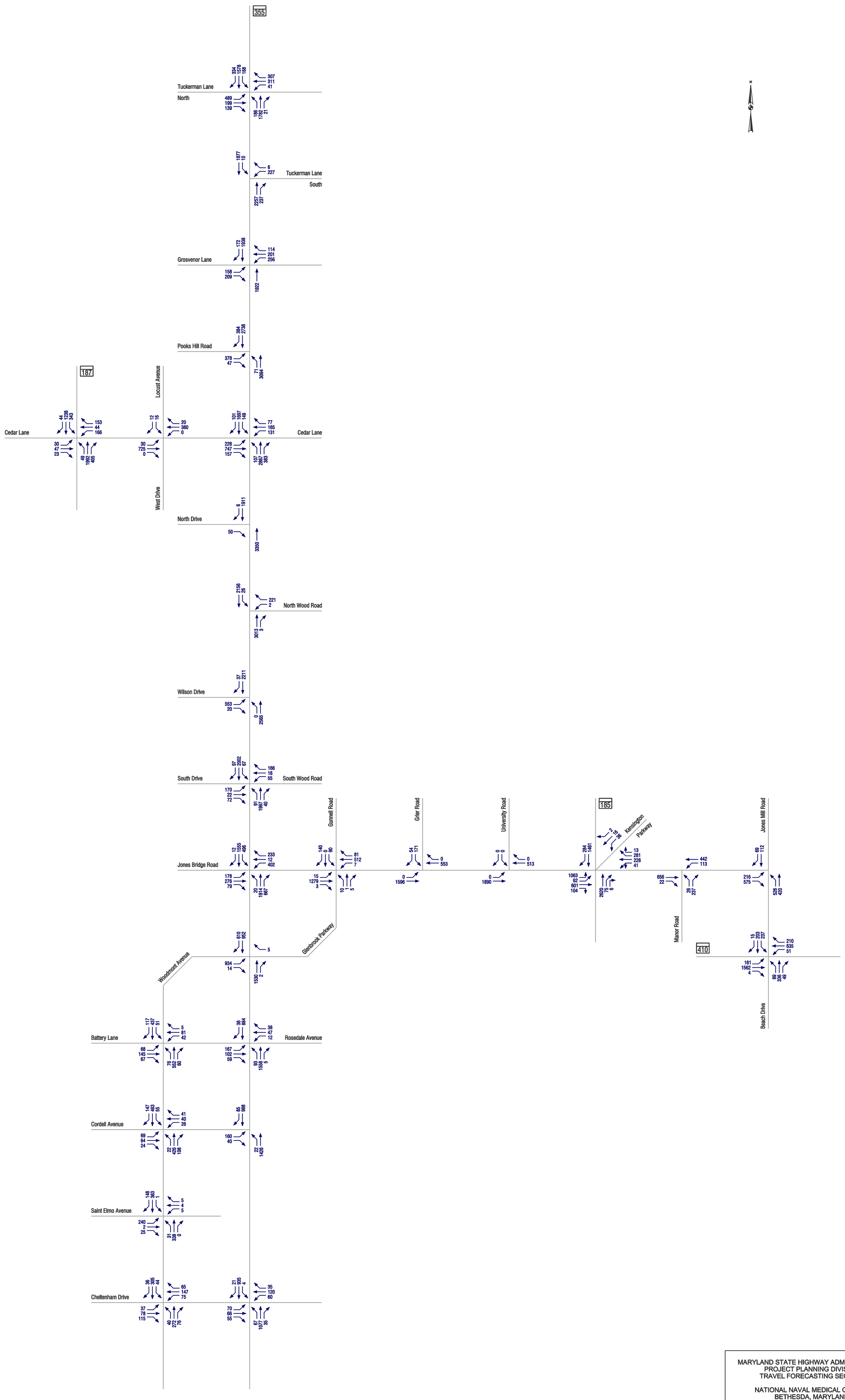

MARYLAND STATE HIGHWAY ADMINISTRATION
PROJECT PLANNING DIVISION
TRAVEL FORECASTING SECTION

NATIONAL NAVAL MEDICAL CENTER
BETHESDA, MARYLAND

URS

TURNING MOVEMENT VOLUMES
EXISTING PM

FIGURE 3

OCTOBER 2007

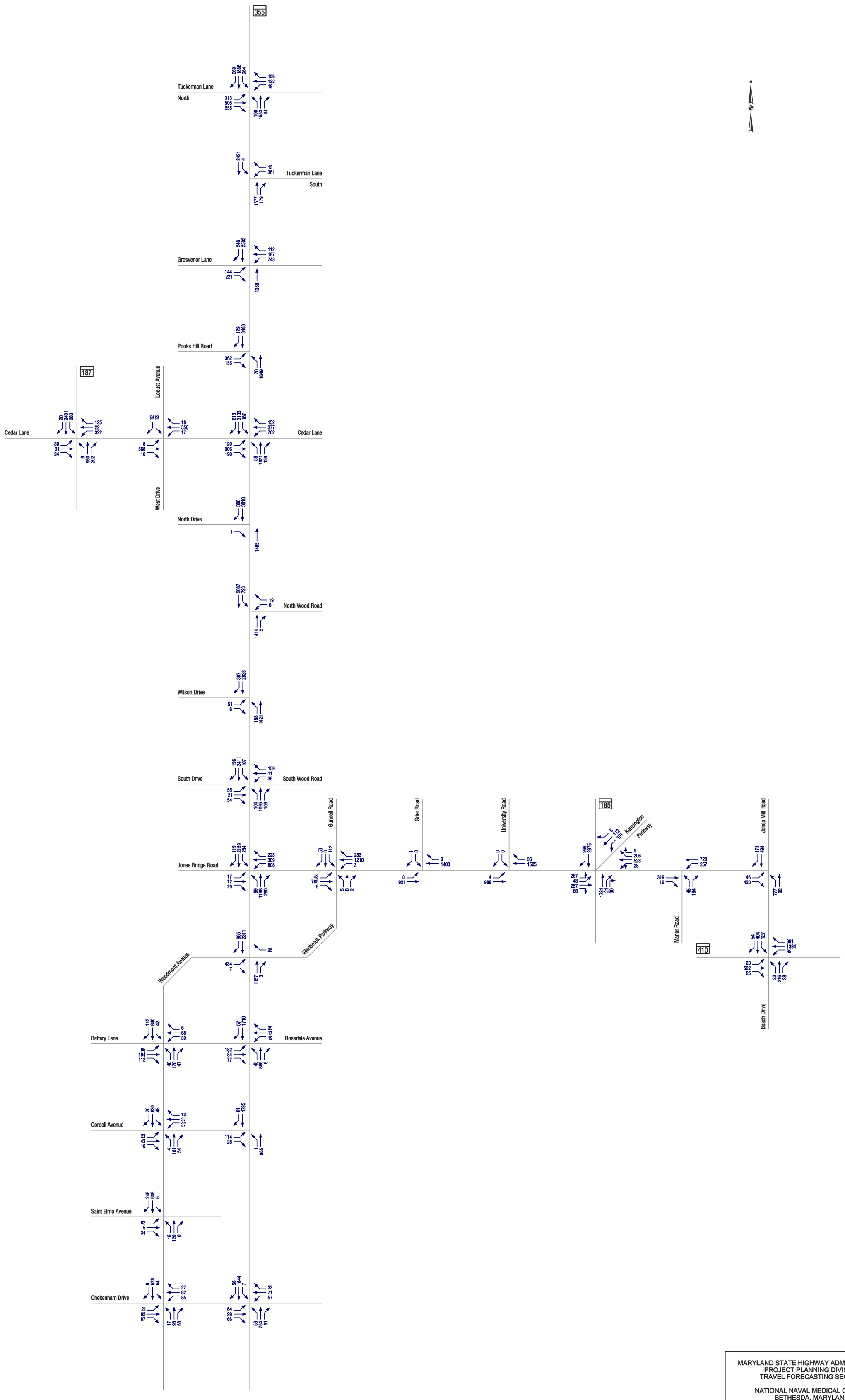

MARYLAND STATE HIGHWAY ADMINISTRATION
PROJECT PLANNING DIVISION
TRAVEL FORECASTING SECTION

NATIONAL NAVAL MEDICAL CENTER
BETHESDA, MARYLAND

URS

TURNING MOVEMENT VOLUMES
2011 WITH BRAC AM

FIGURE 4

OCTOBER 2007

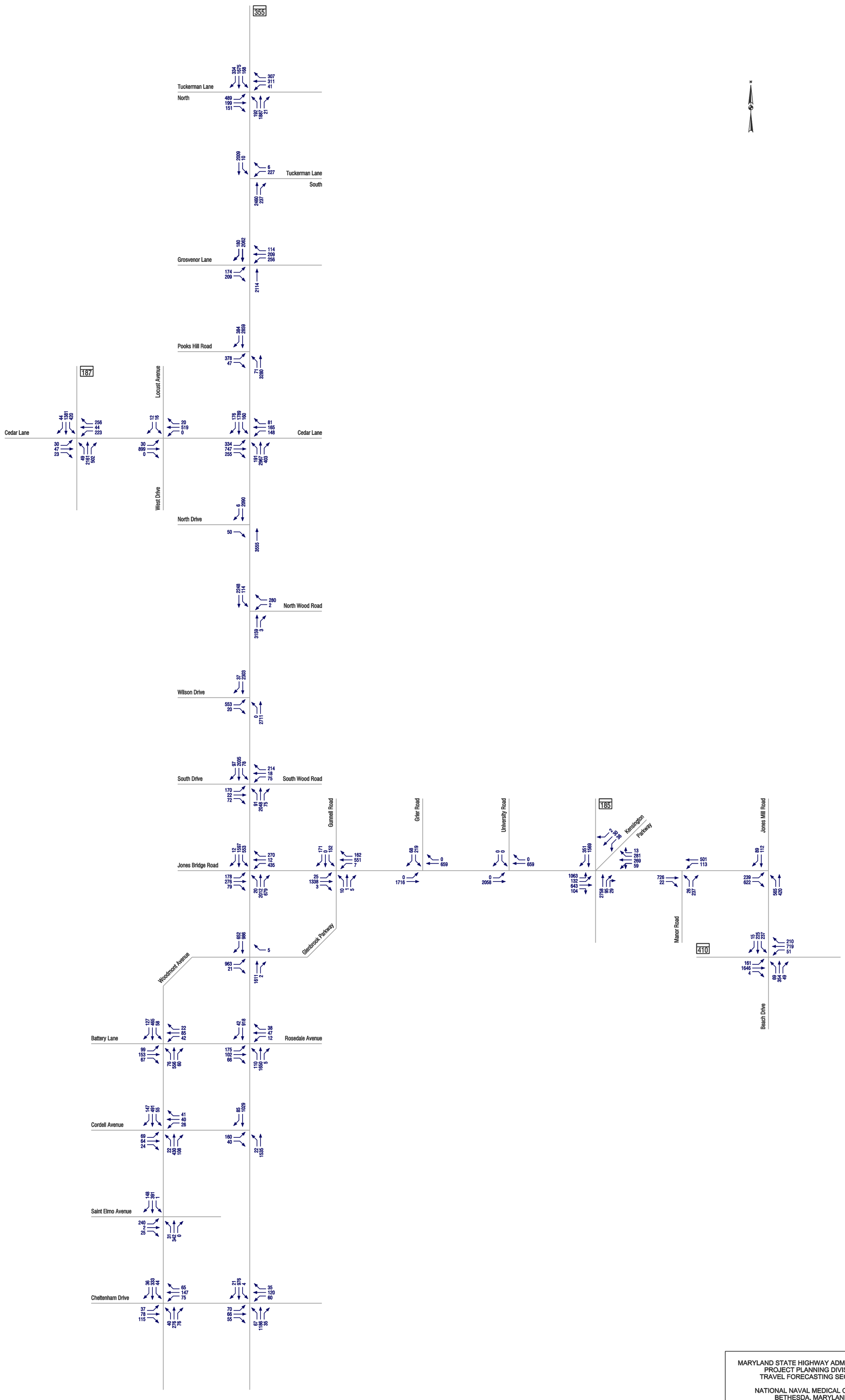

MARYLAND STATE HIGHWAY ADMINISTRATION
PROJECT PLANNING DIVISION
TRAVEL FORECASTING SECTION

NATIONAL NAVAL MEDICAL CENTER
BETHESDA, MARYLAND

URS

TURNING MOVEMENT VOLUMES
2011 WITH BRAC PM

FIGURE 5

OCTOBER 2007