



Transportation Trail Survey Report

Maryland State
Transportation
Trails Strategic Plan

May 2025

Survey Overview

Purpose & Overview

MDOT conducted this public survey to better **understand current usage** of Maryland transportation trails, **barriers and opportunities** to increasing trail usage, and **priorities for future transportation trails** and trail projects.

The survey was open to the public from April 2nd to May 15th. It consisted of 25 questions, including interactive maps to view current and planned area transportation trails.

The survey received 680 total responses.

Audience & Outreach

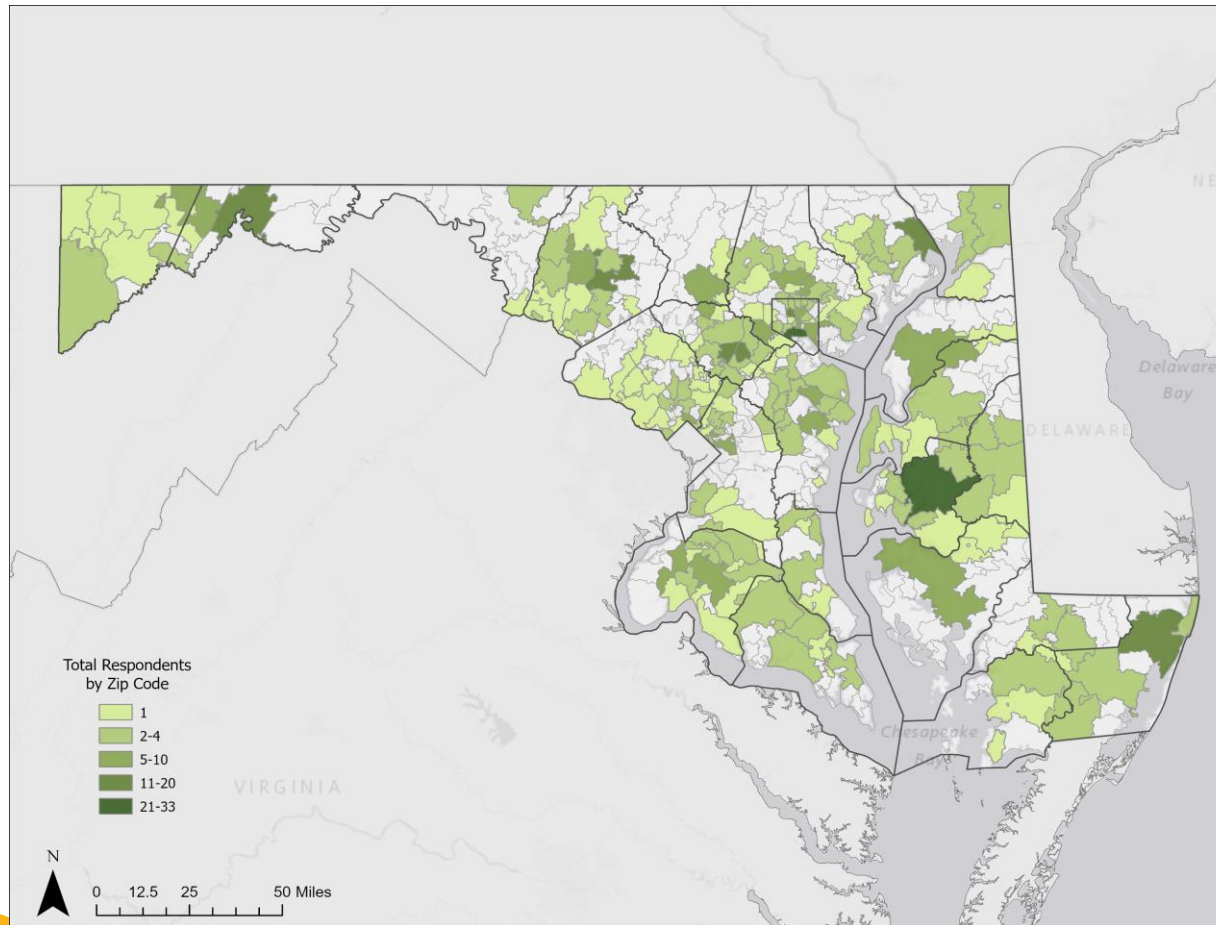
MDOT utilized several methods to publicize this survey:

Technical Advisory Committee (TAC): The TAC consists of MDOT partners from across MD doing trail-related work. TAC members shared the survey across their networks and local communities.

Social Media: survey posts and sharing using MDOT accounts

Public Webinar: The MDOT team promoted the survey during their April 3rd Transportation Trails webinar

Survey Responses



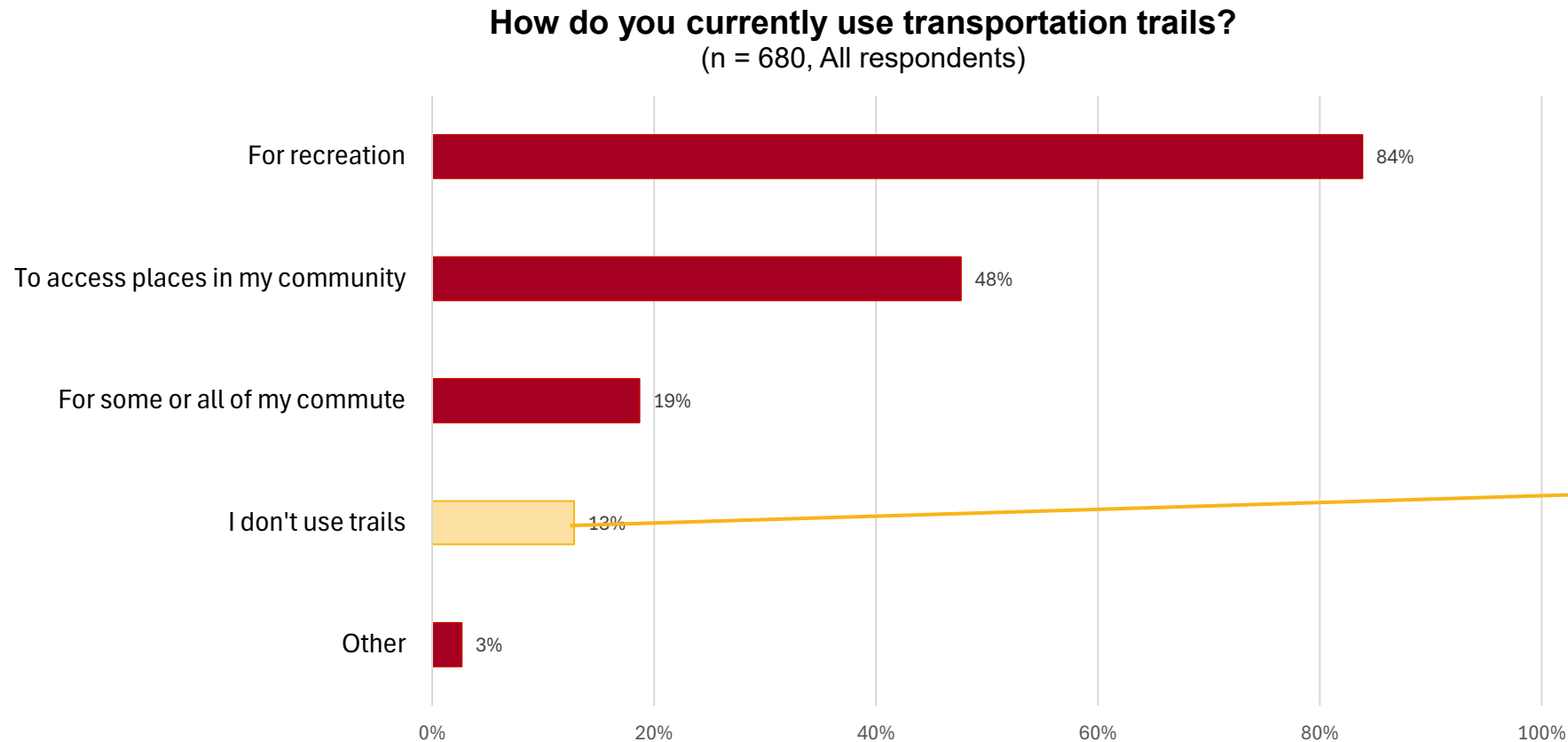
Responses to: What is your zip code?

Jurisdiction	Trail Users	(%)	Non-Users	(%)
Allegany	21	4%	5	6%
Anne Arundel	54	9%	2	3%
Baltimore City	75	13%	7	9%
Baltimore County	44	8%	6	8%
Calvert	6	1%	3	4%
Caroline	2	0%	6	8%
Carroll	3	1%	2	3%
Cecil	4	1%	3	4%
Charles	33	6%	8	10%
Dorchester	7	1%	2	3%
Frederick	37	6%	5	6%
Garrett	5	1%	2	3%
Harford	25	4%	5	6%
Howard	56	10%	3	4%
Kent	7	1%	2	3%
Montgomery	52	9%	1	1%
Prince Georges	52	9%	0	0%
Queen Annes	13	2%	1	1%
Somerset	5	1%	0	0%
St. Marys	16	3%	1	1%
Talbot	48	8%	3	4%
Washington	4	1%	0	0%
Wicomico	4	1%	1	1%
Worcester	10	2%	9	12%
TOTAL	583	100%	77	100%

Transportation trail users / non-users by county

Detailed Findings: **Trail Use and Access**

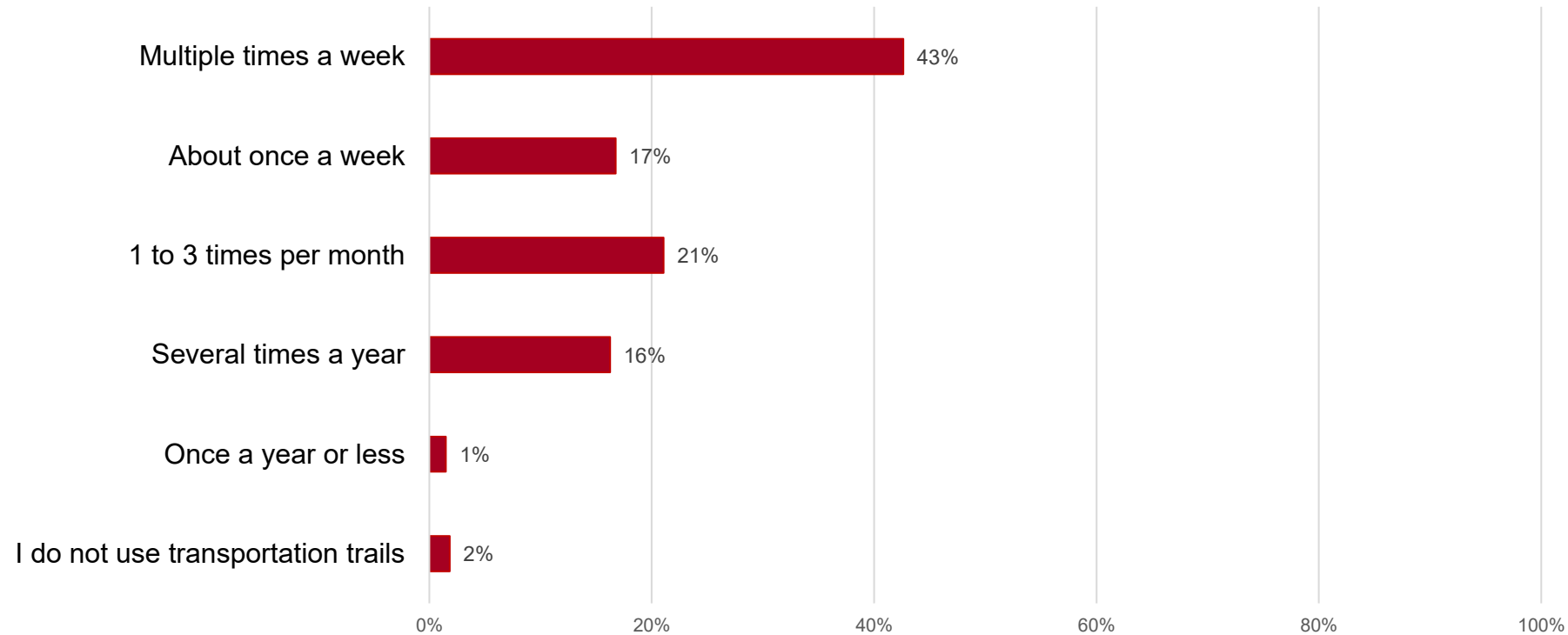
A large majority of respondents use trails for recreation; about half use them for community access.



In total, 87 of 680 respondents (13%) reported they do not use trails. Non-user responses will be shown in gold where applicable; other questions were not asked of non-users.

Many current users (60%) use trails once a week or more.

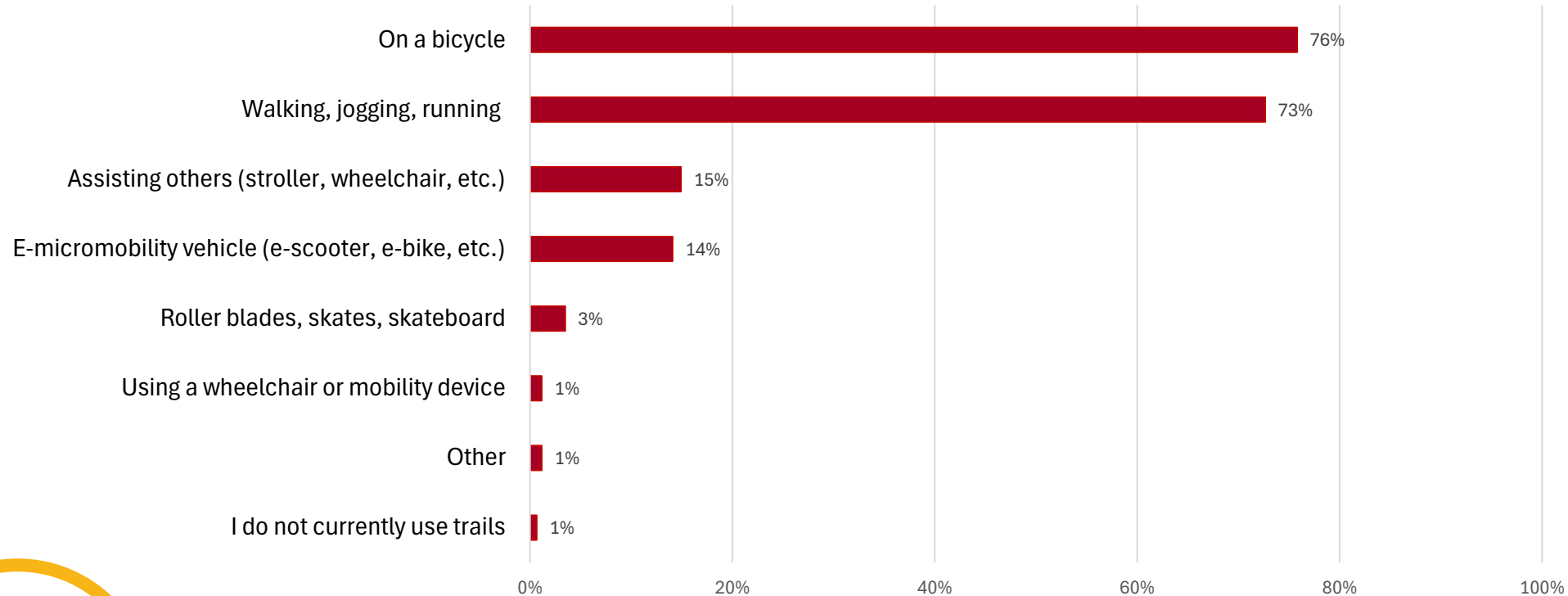
About how frequently do you typically use transportation trails?
(n = 603, Trail users only)



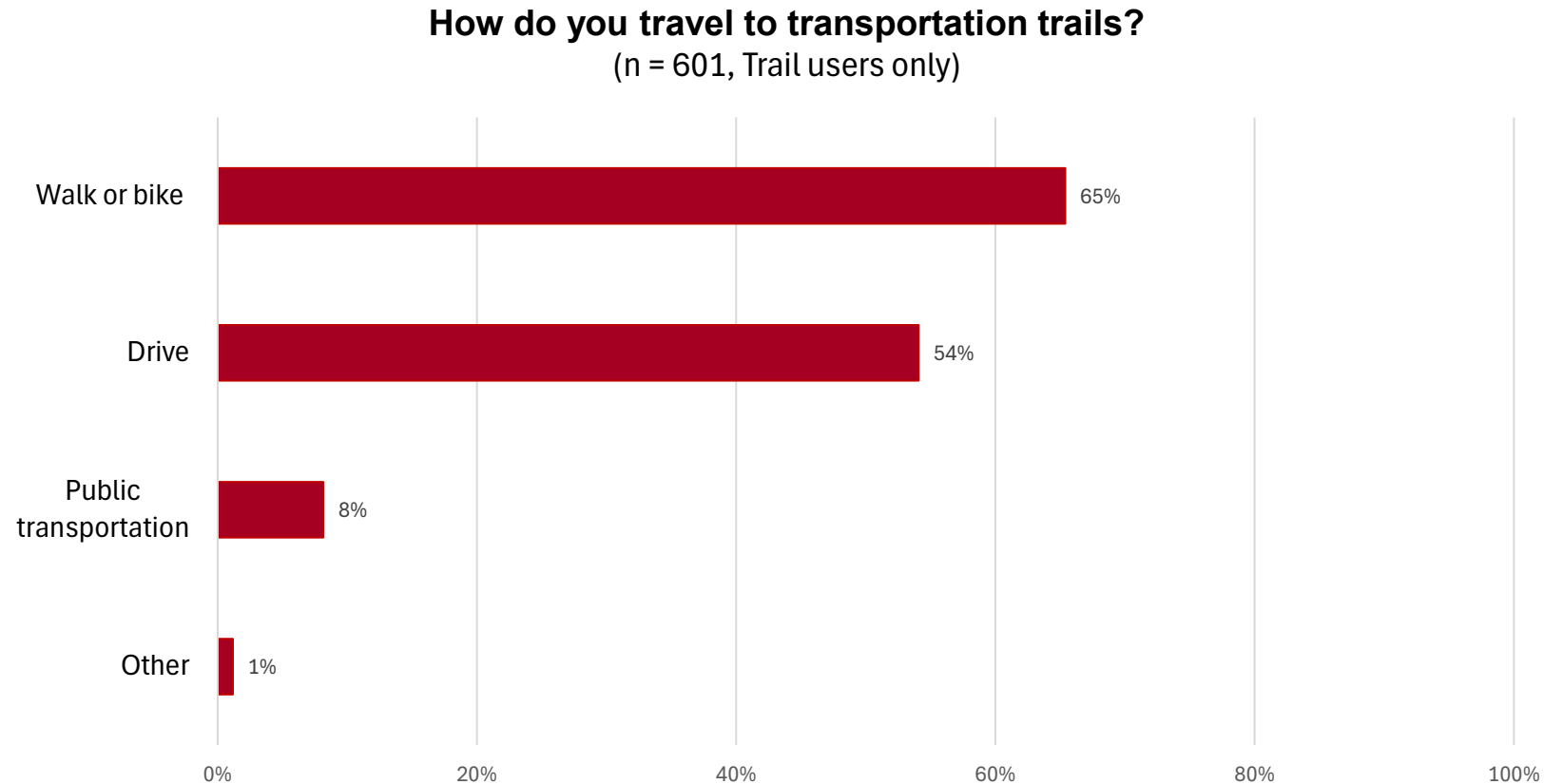
Riding a bicycle, and walking, jogging, or running are the most common ways trail users travel on trails.

How do you travel on or use transportation trails?

(n = 604, Trail users only)



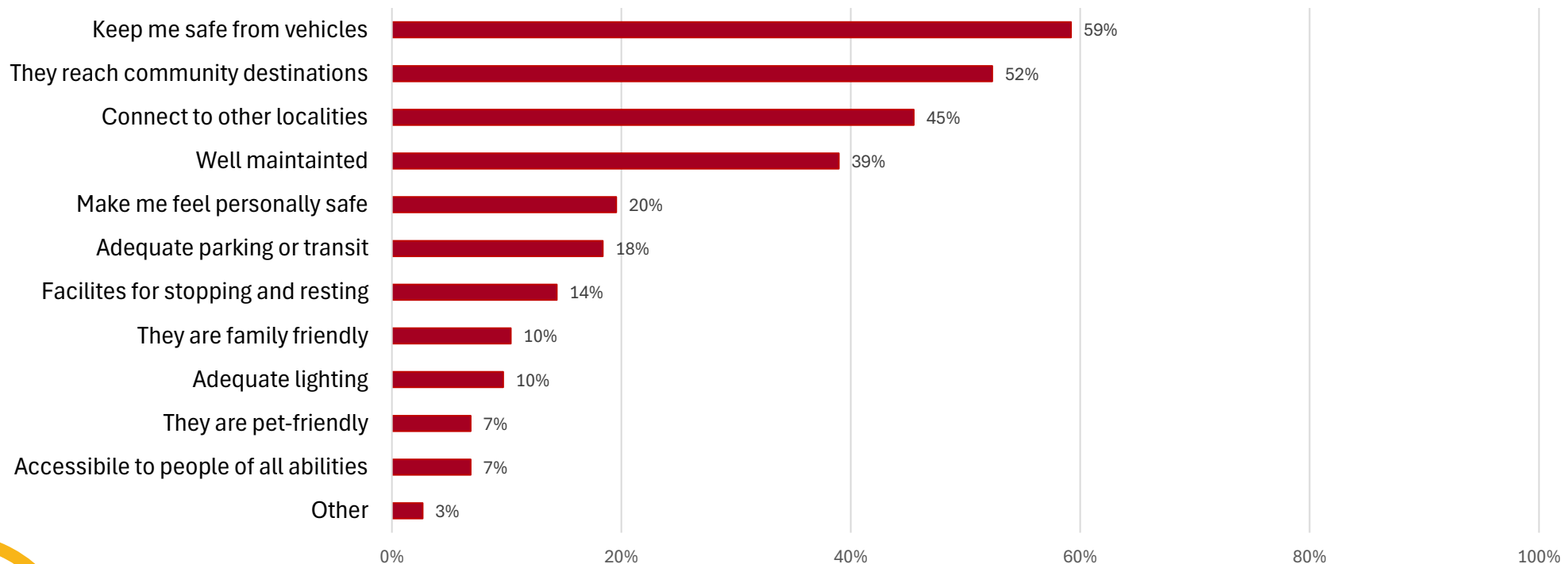
Walking and biking, or driving, are the most common ways of getting to trails; 8% use public transit.



Detailed Findings: **Key Factors & Barriers to Trail Use**

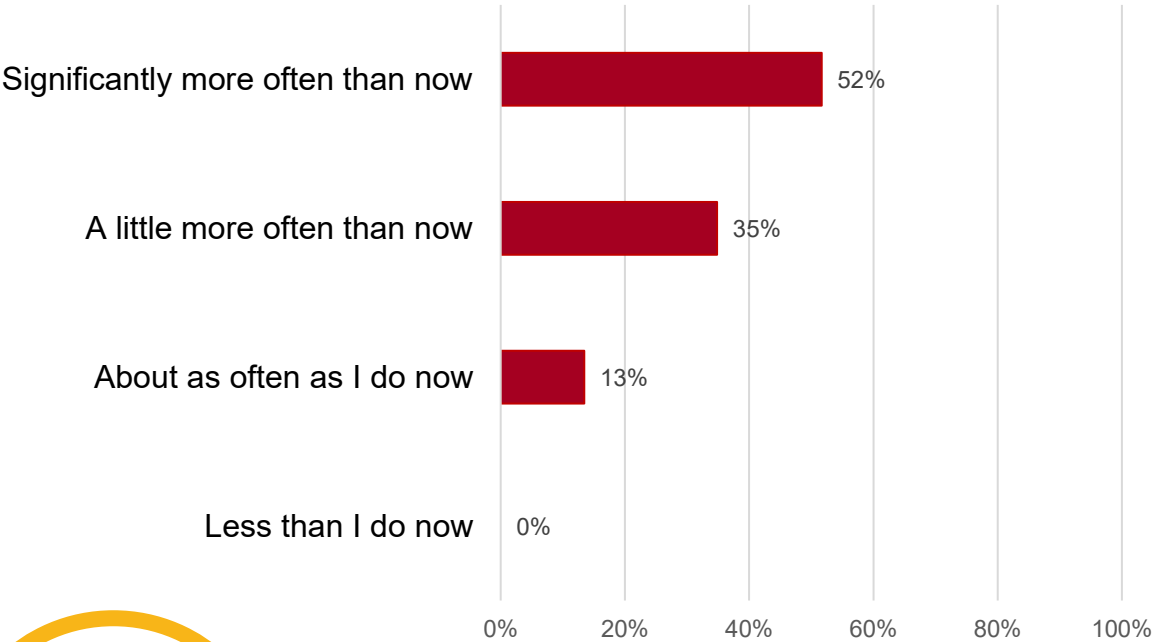
Safety, community access, and local connections are the most important factors for deciding to use a trail.

What factors are most important to you when using or deciding to use a transportation trail?
(n = 598, Trail users only)

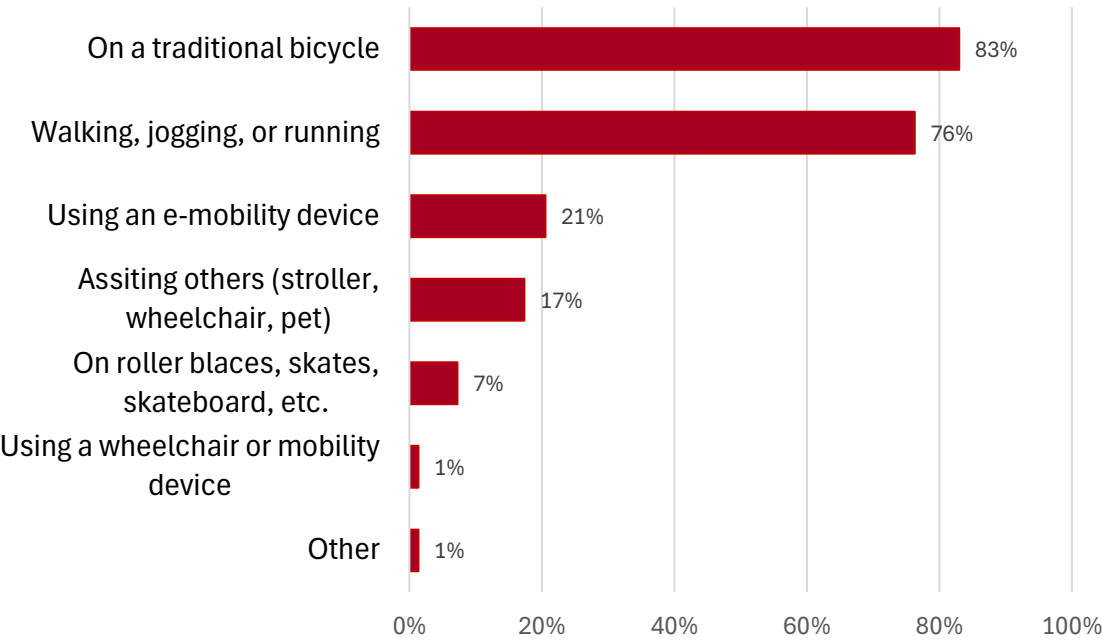


Most would use trails significantly more often if the prior factors were improved and they would still bike, walk, jog or run.

If the factors you chose in the prior question were improved, how often would you use transportation trails?
(n = 594, Trail users only)

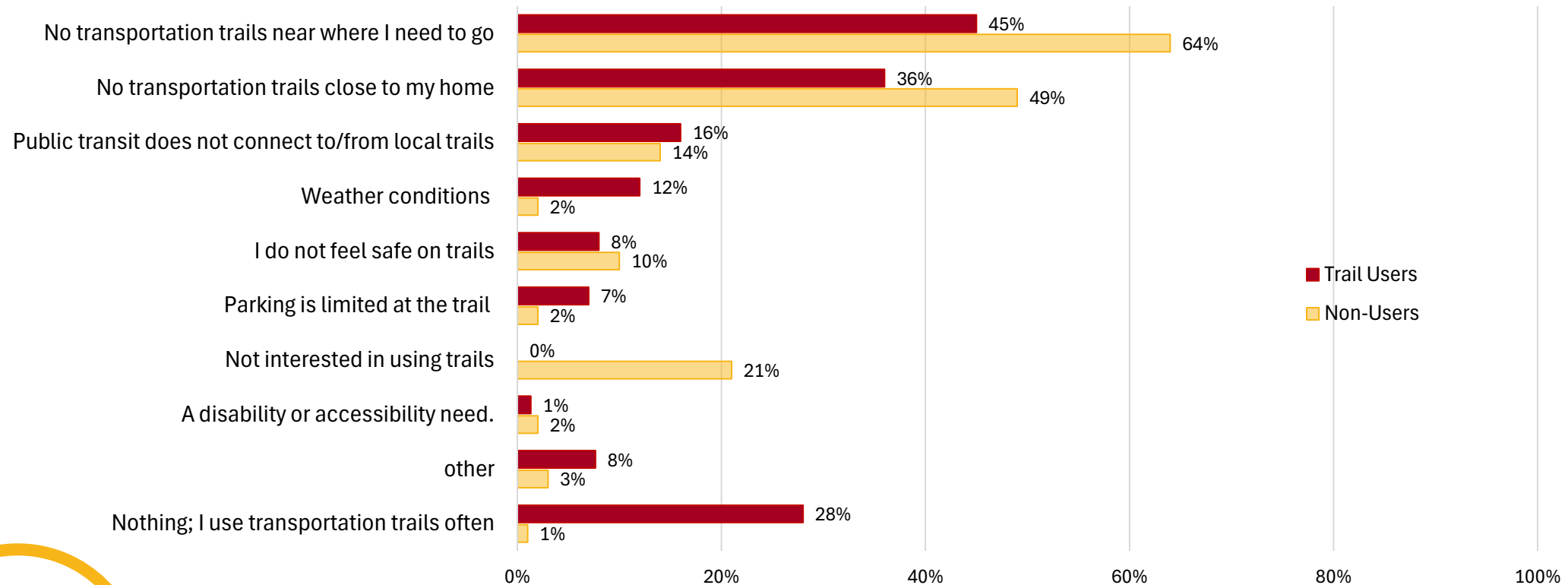


If the factors you chose in the prior question were improved, how would you use transportation trails?
(n = 594, Trail users only)



For many, a lack of useful or nearby trails are the biggest barriers to use; this was especially true for non-users.

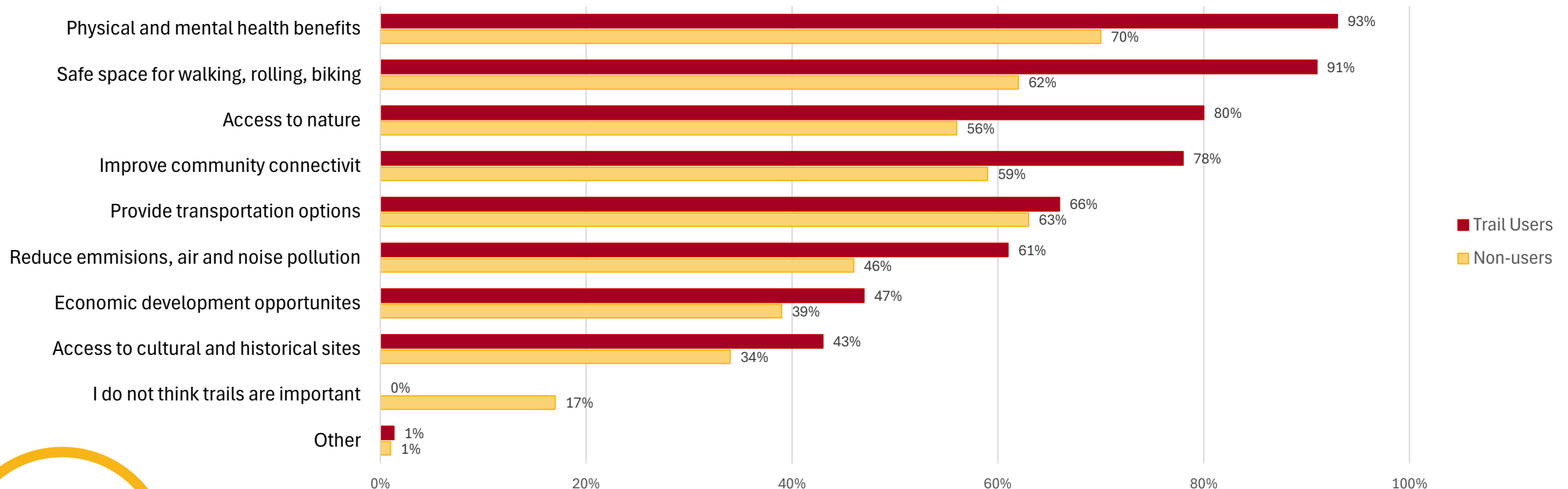
What prevents you from using transportation trails more often?
(n = 680, All Respondents)



Health benefits, having a safe space for travel, access to nature, and community connectivity are top reasons why most say trails are important.

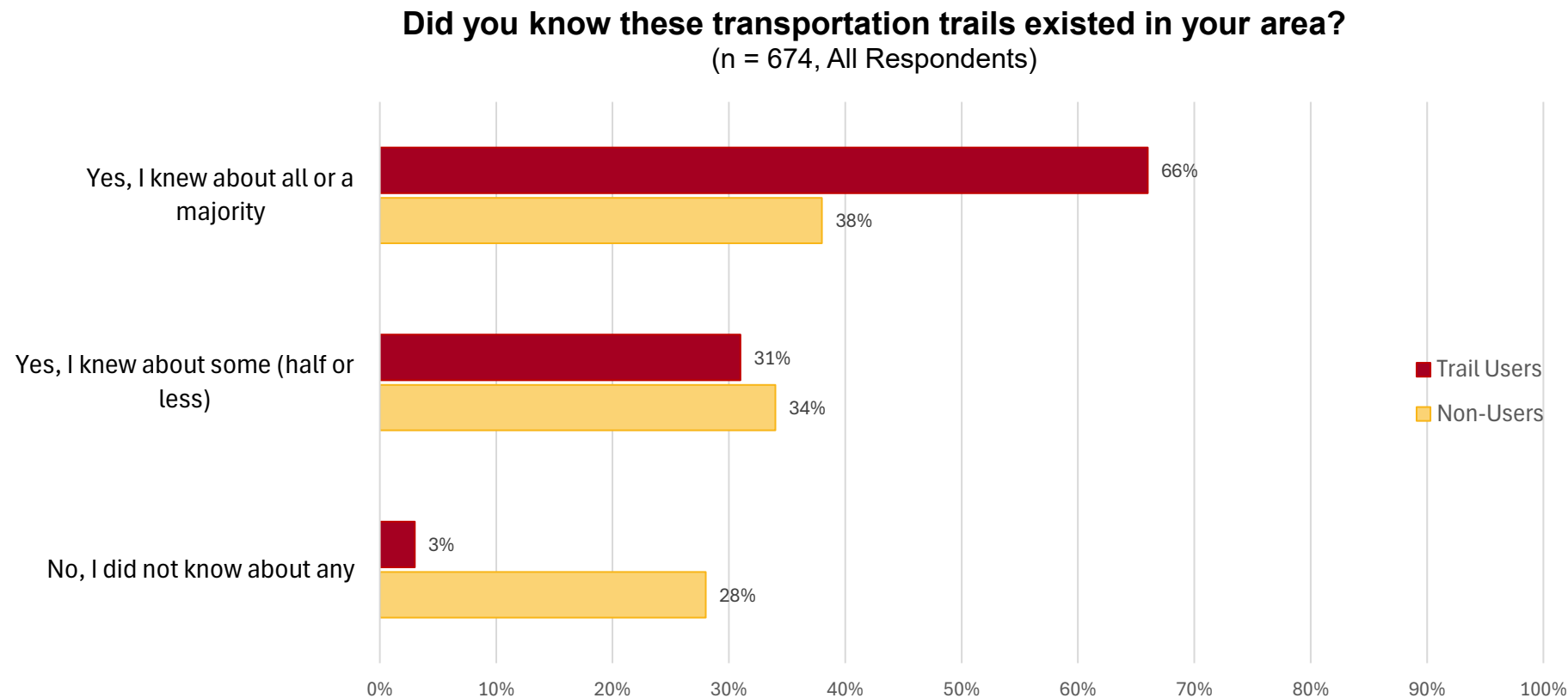
Why are transportation trails important to your community and Maryland?

(n = 680, All respondents)



Detailed Findings: **Existing Trails – Knowledge & Maintenance**

When shown local trails on a map, many respondents were aware that at least some of them existed; non-users were less familiar.

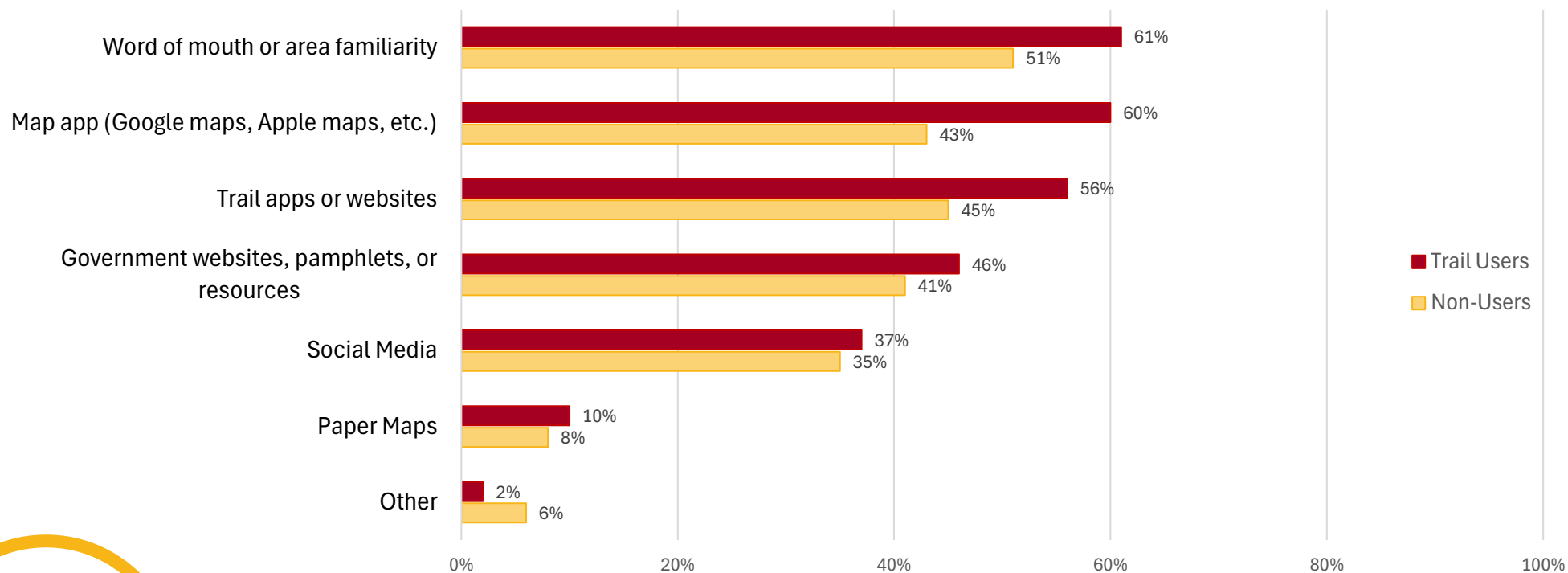


A full list of the most-used trails by county is included in Appendix B.

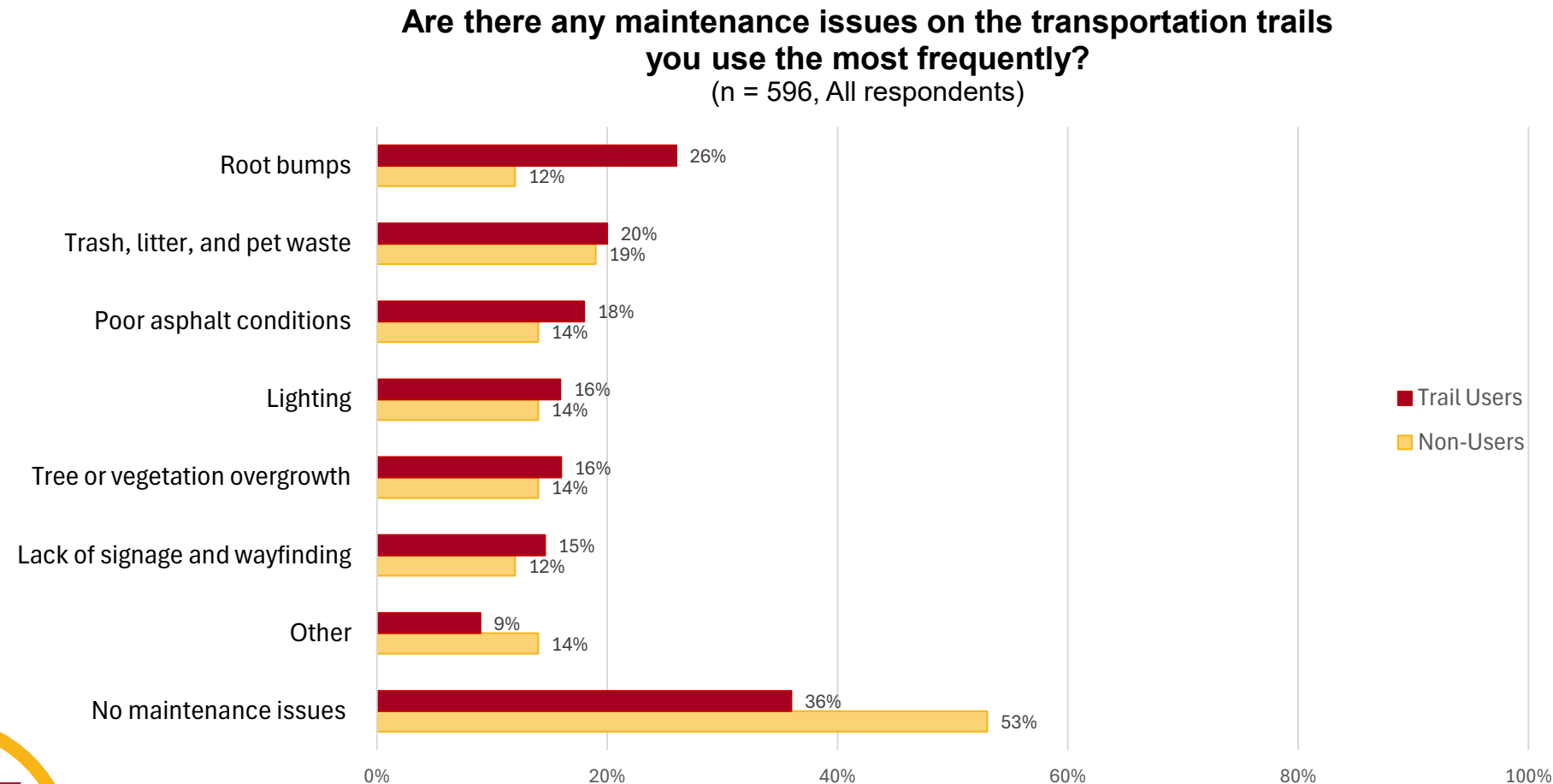
Many say they are generally familiar with local trails or use map apps or trail-specific resources to find trail info.

How do you typically find information about transportation trails?

(n = 676, All Respondents)

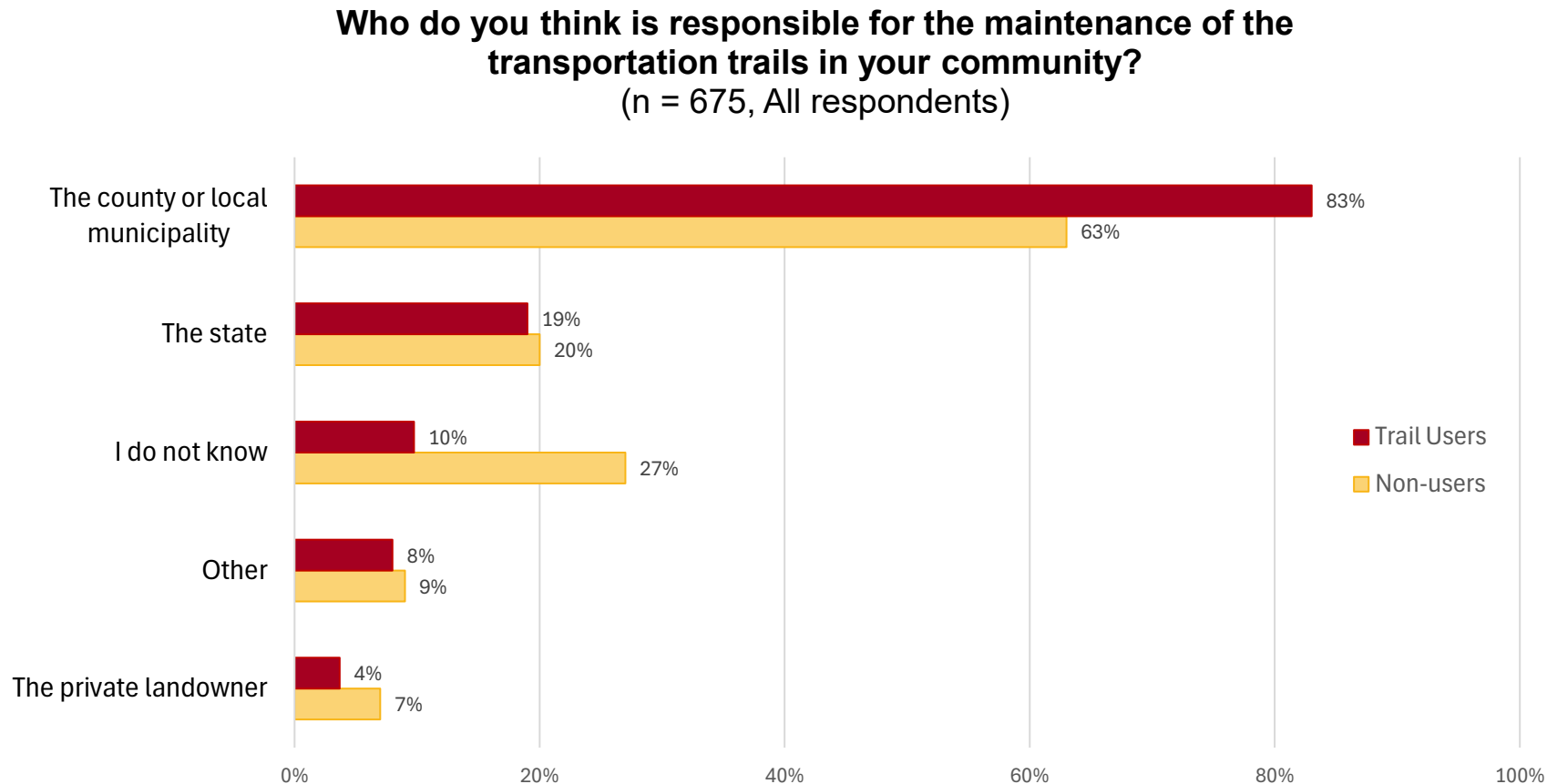


Maintenance issues varied by trail, but many reported no issues on the trails they use.



A full list of reported maintenance issues by trails is included in Appendix A.

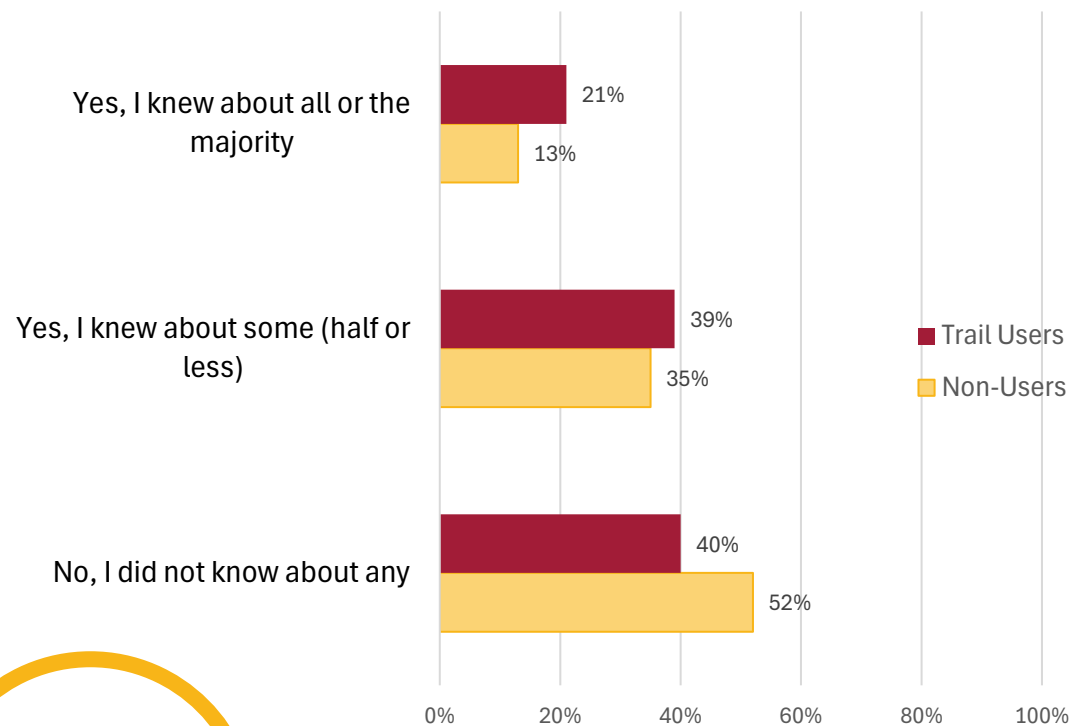
Most think counties or local governments are responsible for trail maintenance; non-users are less sure.



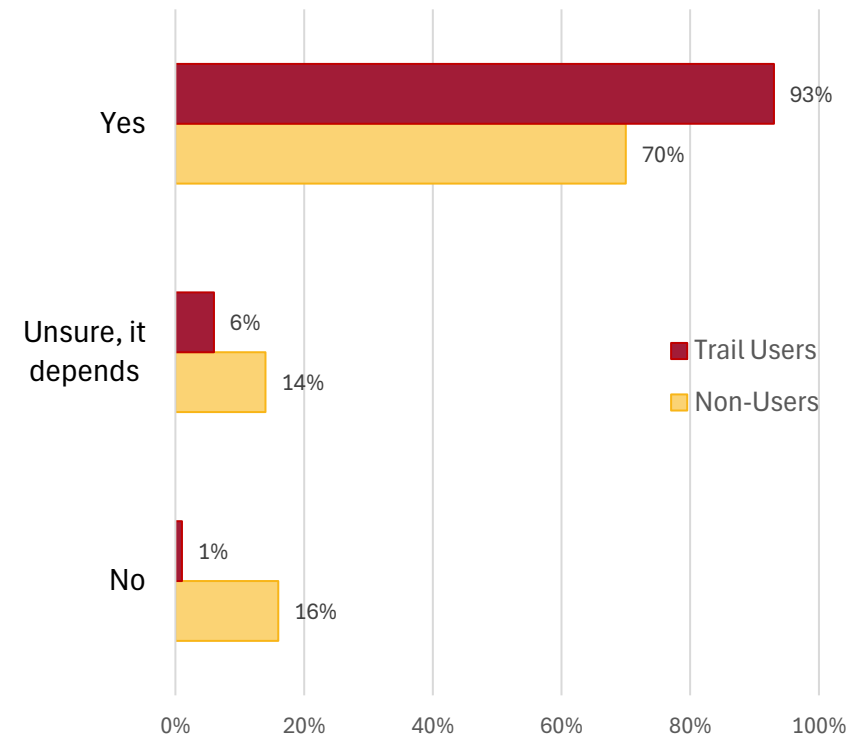
Detailed Findings: **Proposed Trails – Knowledge & Support**

Familiarity with planned trails is mixed, but most support constructing them.

Did you know these planned transportation trails in your area?
(n = 671, All respondents)



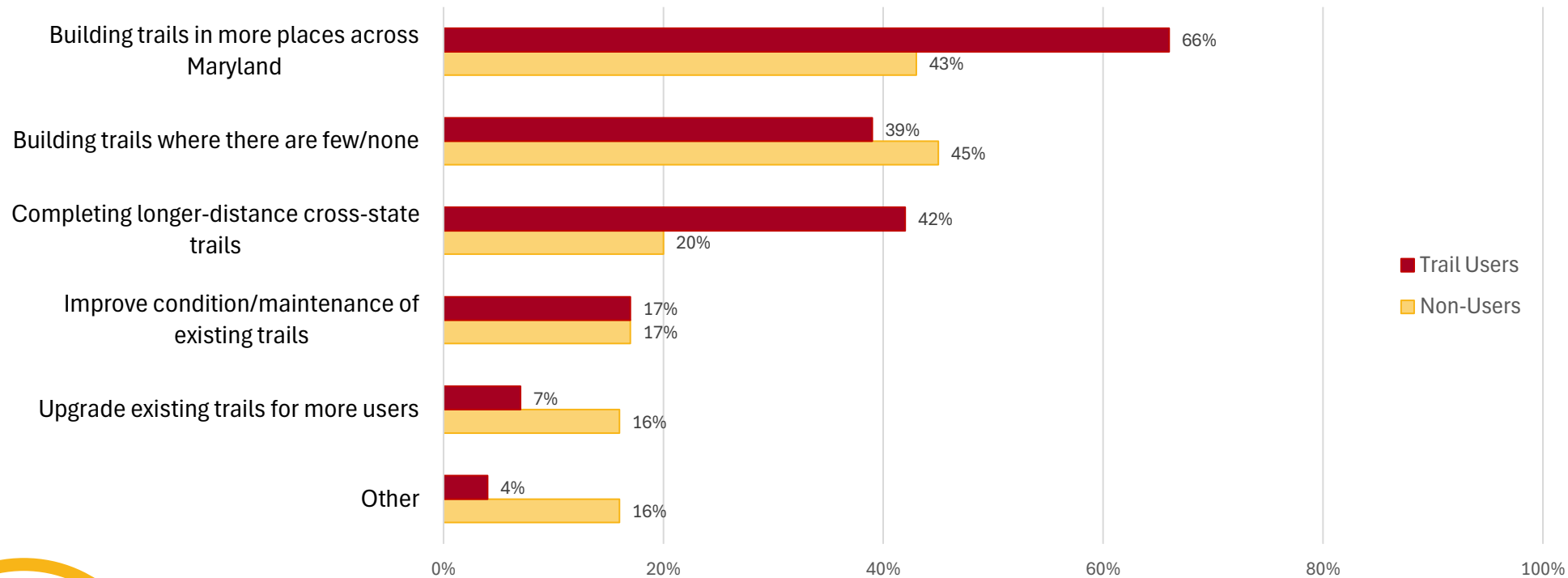
Do you generally support constructing these planned transportation trails?
(674, All respondents)



A list of the trails respondents would most like to see constructed is included in Appendix B.

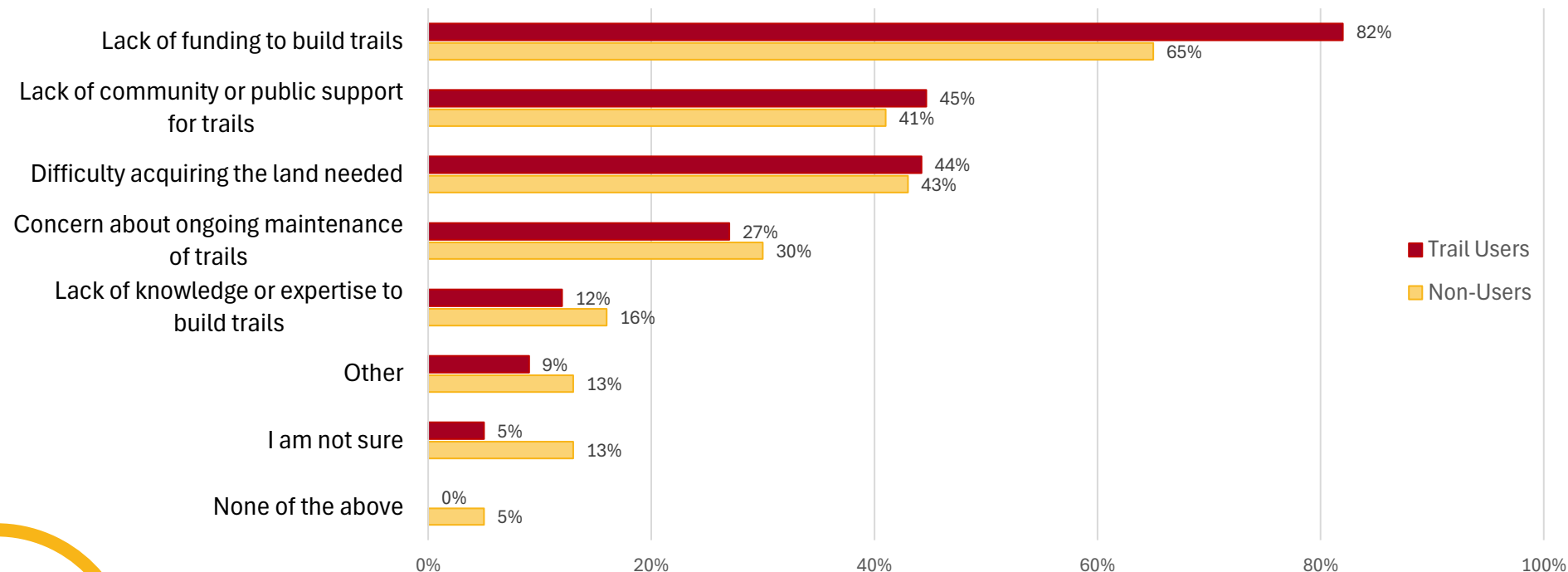
Many would prioritize building more trails state-wide, though non-users slightly prefer prioritizing areas without existing trails.

How should the State of Maryland prioritize transportation trail implementation?
(n = 667, All respondents)



Most think lack of funding is the main barrier to building new trails; many also think public support and land acquisition are barriers.

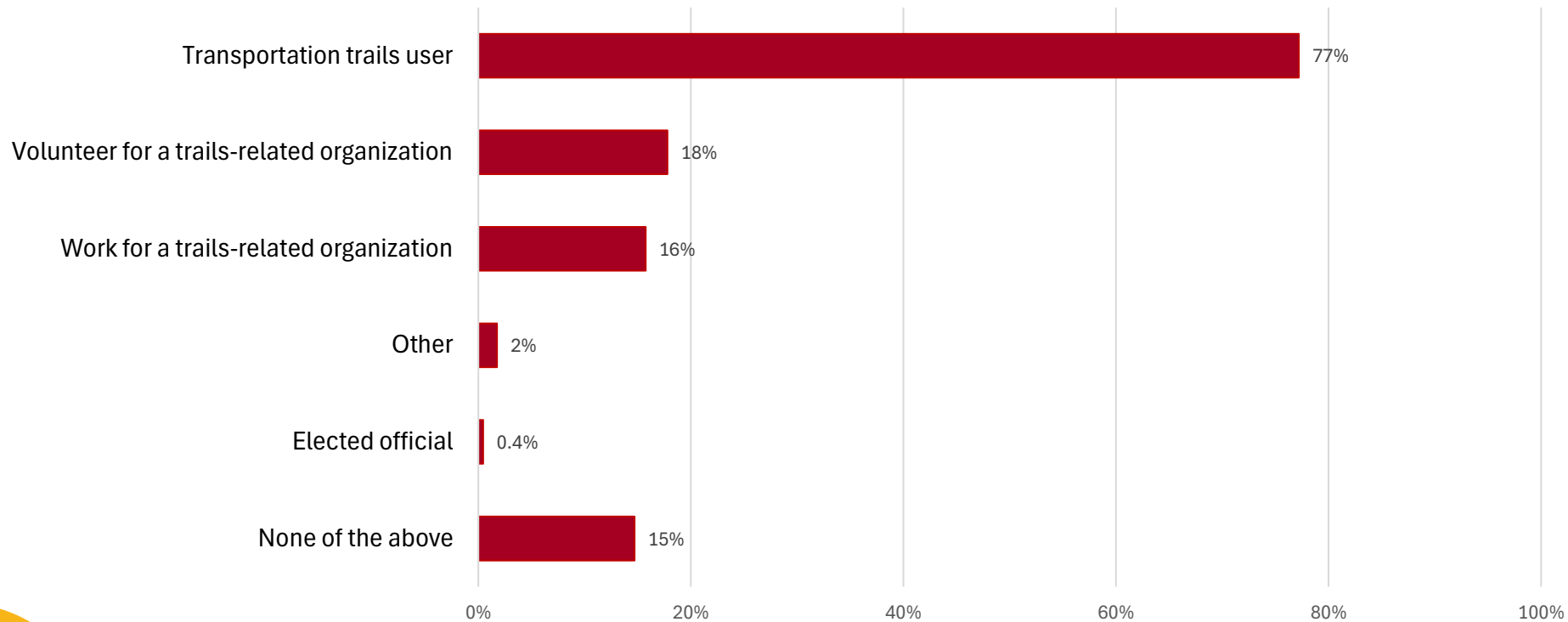
What do you think are the main barriers to implementing new transportation trails in Maryland?
(n = 674, All respondents)



Detailed Findings: **Respondent Info & Demographics**

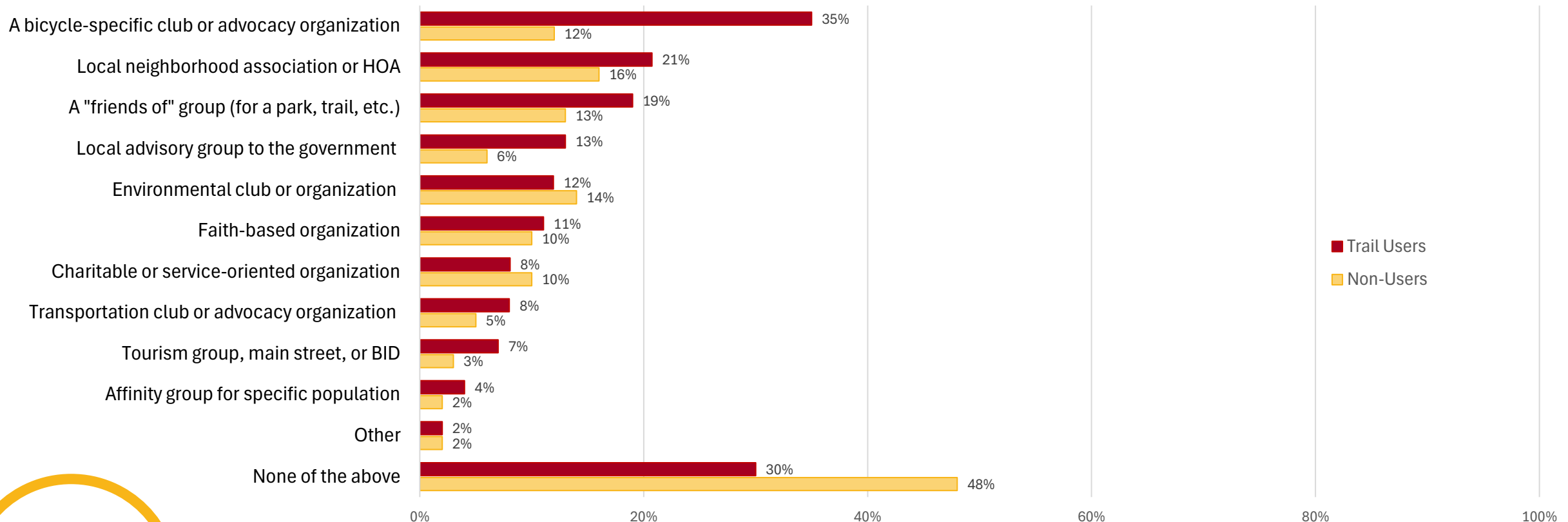
Some respondents work or volunteer for trail-related organizations; most are trail users.

Which of the following applies to you?
(n = 680, All respondents)



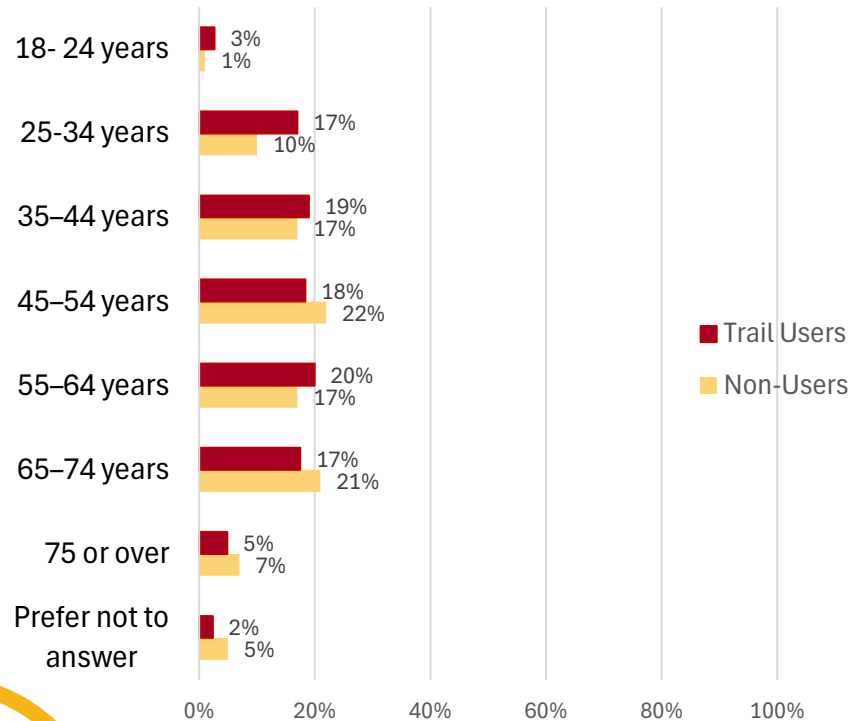
Many respondents are involved with various local groups and organizations; a higher proportion of non-users are not involved with any of the listed organizations.

Are you involved with any of the following groups or organizations?
(n = 670, All respondents)

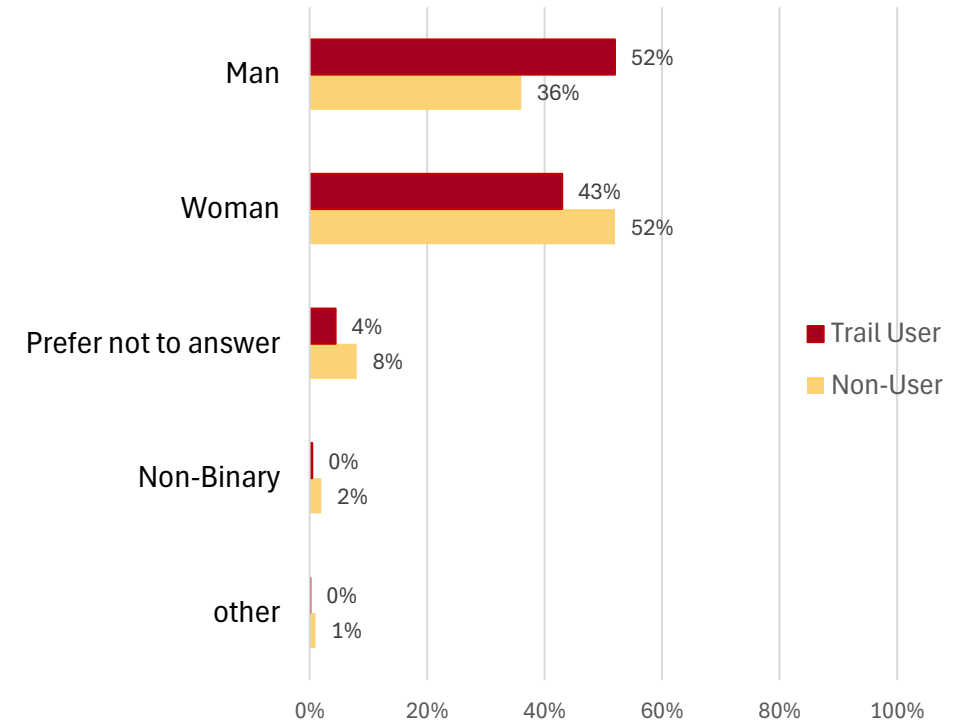


Respondent demographic info

What is your age?
(n = 675, All respondents)



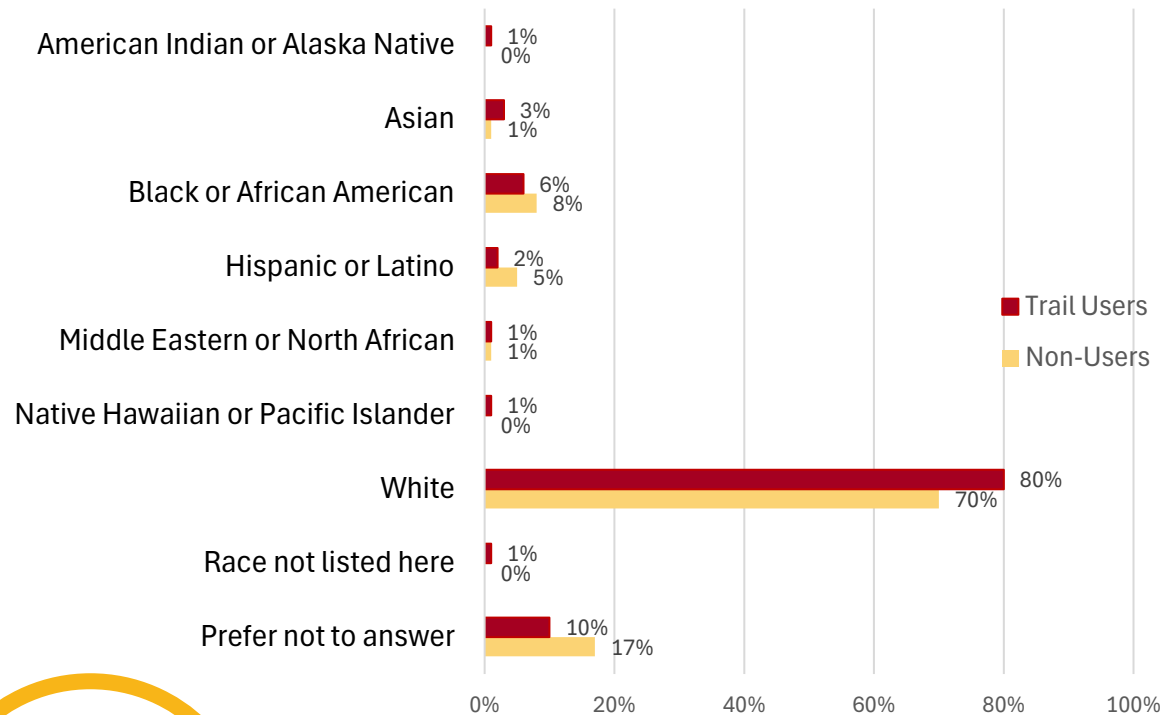
How do you identify?
(n = 675, All respondents)



Respondent demographic info

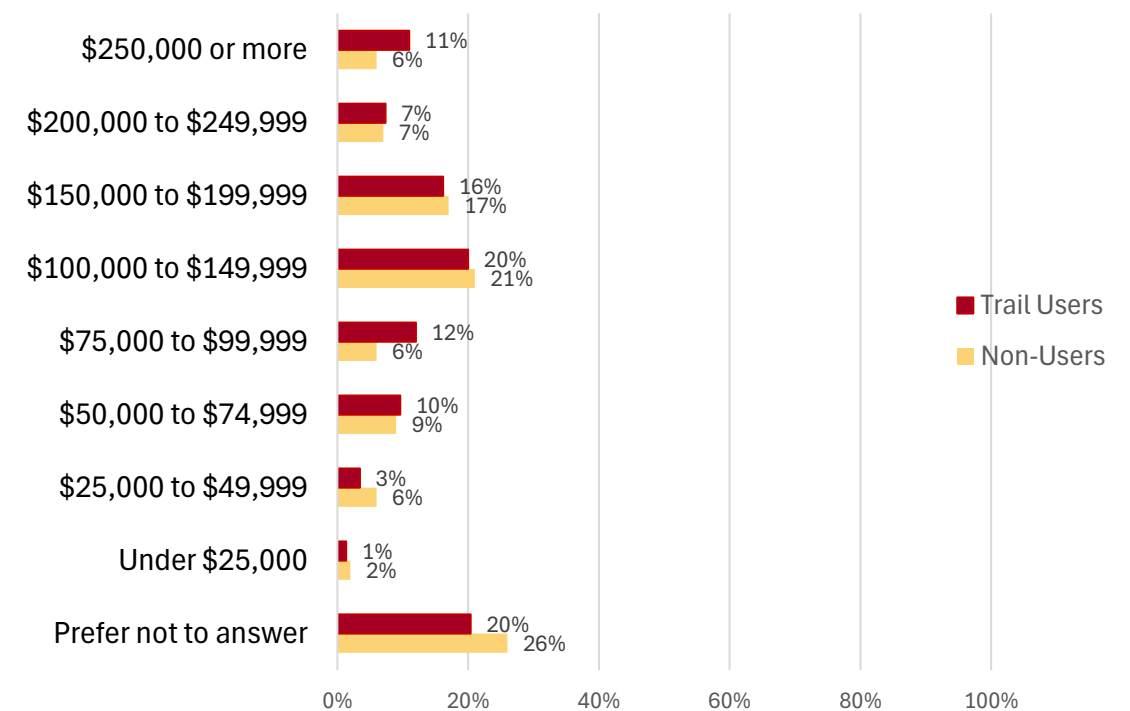
How do you identify?

(n = 668, All respondents)



What was your annual household income before taxes in 2024?

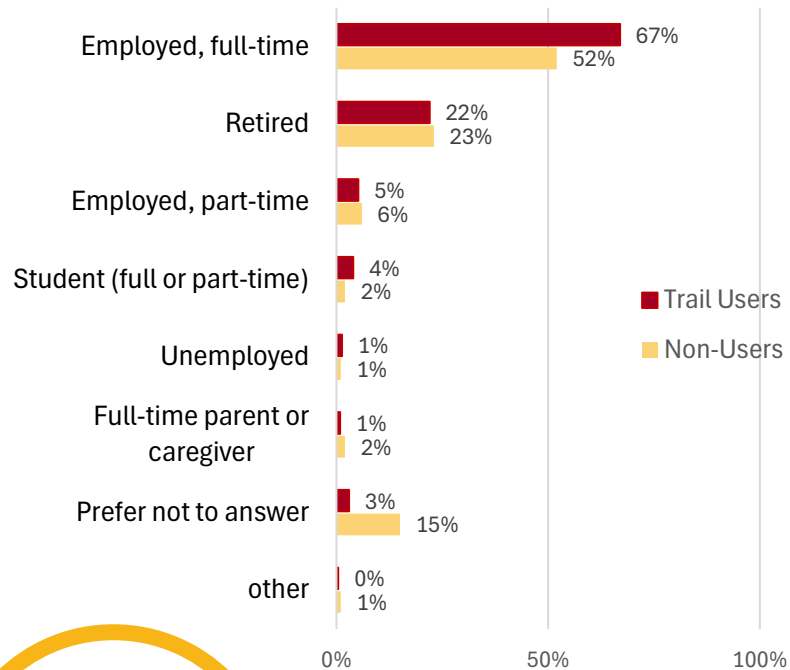
(n = 667, All respondents)



Respondent demographic info

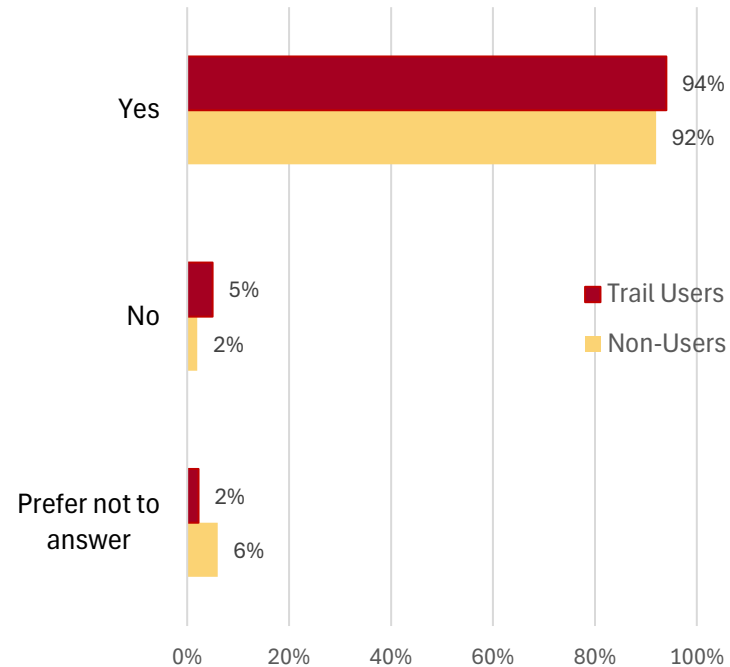
Which of the following best describes your current employment or student status?

(n = 673, All respondents)



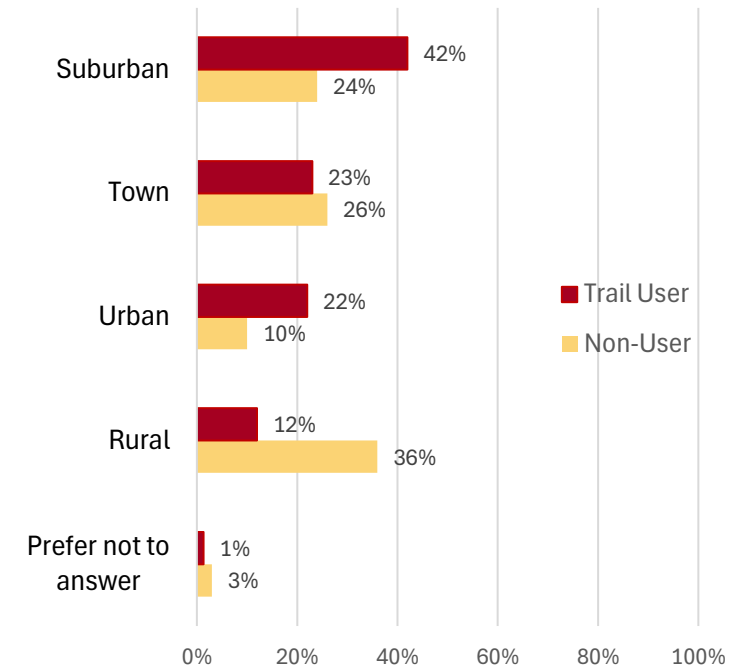
Do you own or have access to a personal vehicle?

(n = 674, All respondents)



Do you live in an urban, suburban, exurban, or rural area?

(n = 674, All respondents)



Attachment A: **Reported Maintenance Concerns by Trail**

A) Reported Maintenance Concerns by Trail

Trail	No Issues	Signage and wayfinding	Lighting	Poor asphalt conditions	Root bumps	Trash, litter, and pet waste	Tree or vegetation overgrowth	Total Issues
Alton Parkway Path	1	0	0	0	0	0	0	0
Anacostia River Trail	4	0	3	4	5	5	4	21
Anacostia Tributary Trail System (Extension Berwyn Rd)	1	1	1	2	1	0	1	6
B&A East West Trail	1	0	1	0	0	0	0	1
B&A Trail Severna Park Connector Trail	0	0	0	0	1	1	0	2
Ballegner Creek Trail	3	0	1	1	0	1	1	4
Baltimore and Annapolis Trail	11	3	3	2	10	2	4	24
Baltimore Greenway - Eastern Segments	0	0	0	0	0	1	0	1
Baltimore Peninsula Path	0	1	0	0	0	0	0	1
Baltimore Zoo Access Road	0	0	1	1	2	2	1	7
Bayberry Drive Sidepath	4	1	0	0	0	0	1	2
Ben Cardin C&D Canal Recreational Trail	1	0	1	0	0	0	1	2
Berry Road Sidepath	0	0	0	0	0	1	0	1
Bethesda Trolley Trail	0	0	0	1	2	0	1	4
Bill Burton Fishing Pier	1	0	0	0	0	1	0	1
Billingsley Road Sidepath	0	1	0	0	0	0	0	1
Black Hill Trail and Connector (Paved Portions)	0	0	0	0	1	0	1	2
Bordly Drive Sidepath	0	0	0	0	0	0	1	1
Broadneck Peninsula Trail - Phase 2	1	0	0	0	1	0	0	1
BWI Trail	1	2	0	1	1	2	1	7
Cambridge Rail Trail	0	1	1	0	0	2	1	5
Canton Waterfront Park	0	0	0	0	1	1	0	2
Capital Crescent Trail	2	1	0	3	7	1	0	12
Carl Henn Millennium Trail	0	0	0	1	1	0	0	2
Carroll Creek Path	6	0	0	1	1	0	0	2
Centennial Park Trails	3	1	0	0	1	0	0	2
Chesapeake & Ohio Canal National Historical Park Trail	9	0	1	2	2	2	5	12
Chesapeake Beach Railway Trail	4	0	1	0	1	1	0	3
Church Street Sidepath	1	0	0	0	0	0	0	0
City Park Trail	0	0	0	0	0	1	0	1

A) Reported Maintenance Concerns by Trail

Trail	No Issues	Signage and wayfinding	Lighting	Poor asphalt conditions	Root bumps	Trash, litter, and pet waste	Tree or vegetation overgrowth	Total Issues
Columbia Pathways - Dorsey's Search	1	0	1	0	2	0	0	3
Columbia Pathways - Harper's Choice	1	0	0	0	0	0	0	0
Columbia Pathways - Hickory Ridge/Howard Community College	1	0	0	3	3	0	1	7
Columbia Pathways - Kings Contrivance	2	0	0	0	0	0	0	0
Columbia Pathways - Long Reach	1	0	0	1	2	0	0	3
Columbia Pathways - Oakland Mills	1	2	2	2	3	2	1	12
Columbia Pathways - Owen Brown	1	1	0	0	0	0	0	1
Columbia Pathways - River Hill	1	0	0	0	1	0	1	2
Columbia Pathways - Thunder Hill	1	0	0	0	0	0	0	0
Columbia Pathways - Town Centre	2	0	0	0	1	1	0	2
Columbia Pathways - Wilde Lake	0	0	1	0	2	0	0	3
Corportate Center Drive Sidepath	0	0	0	1	1	0	0	2
Cross Island Trail	8	0	0	0	5	0	0	5
Downs Park Trail	1	0	0	0	0	0	0	0
Druid Hills Park Trails	0	0	1	0	0	1	0	2
E. Eugene Myers Community Park	1	0	0	0	0	0	0	0
Easton Rail Trail East-West Spur	10	0	4	2	4	1	1	12
Easton Rail Trail Spur	3	1	2	0	3	1	0	7
Elkton Road Side Pathway	1	0	0	0	0	0	0	0
FDR Blvd Sidepath	2	0	1	0	0	2	1	4
Fingerboard Road Sidepath	1	0	0	0	0	0	0	0
Fort McHenry Trail	1	0	0	1	1	1	0	3
Frederick Douglass Rail Trail Easton	3	0	0	0	0	1	0	1
Frederick Douglass Rail Trail Tuckahoe	0	0	0	0	1	0	0	1
Freedom Park Trail	1	0	0	0	0	0	0	0
Friendsville Town Park	0	0	0	0	0	0	1	1
Frost Elementary School / Parris N Glendening Recreation Complex Trails	0	1	1	0	0	0	0	2
Fruitland Recreational Park	0	0	0	0	0	0	1	1
Gas House Pike Sidepath	1	0	0	0	0	0	0	0
Glades Town Park Trails	2	0	0	0	0	0	0	0

A) Reported Maintenance Concerns by Trail

Trail	No Issues	Signage and wayfinding	Lighting	Poor asphalt conditions	Root bumps	Trash, litter, and pet waste	Tree or vegetation overgrowth	Total Issues
Governor Frank Brown Trail	0	1	1	0	0	1	1	4
Great Allegheny Passage	6	0	2	0	0	5	4	11
Great Seneca Highway Sidepath	0	0	0	0	0	0	1	1
Grist Mill Trail	0	0	0	1	0	1	0	2
Gwynns Falls Trail	0	4	2	2	3	5	3	19
Havre de Grace High School Path	0	0	0	0	0	1	0	1
Havre De Grace Waterfront / Concord Point Park & Promenade Trails	6	0	0	0	0	0	0	0
Henson Creek Side Trails	0	1	1	0	1	0	0	3
Henson Creek Trail	0	0	0	1	0	0	0	1
Herring Run Trail	1	2	1	0	1	2	0	6
Indian Head Connector	1	0	0	0	0	0	0	0
Indian Head Rail Trail	20	1	3	0	0	1	1	6
Jones Falls Trail	4	13	8	11	8	14	10	64
Lake Artemesia Trails	0	1	0	0	1	1	0	3
Lake Montebello Trail	2	0	0	0	0	0	0	0
Liriodendron Trail	1	0	0	0	0	0	0	0
Little Paint Branch Trail	0	0	0	0	1	0	0	1
Lower Susquehanna Heritage Greenway Trail	0	0	0	0	0	0	1	1
Lower Susquehanna Heritage Greenway Trail - Access Trail	0	1	1	0	0	0	1	3
Ma & Pa Trail	6	1	0	1	0	1	0	3
Ma and Pa Heritage Trail	2	1	1	1	1	0	0	4
MacArthur Boulevard Bike Path	0	0	0	1	1	0	0	2
Matthew Henson Trail	0	0	0	0	0	2	0	2
MD Route 50 Sidepath	0	0	0	0	0	1	0	1
Medical Parkway Sidepath	0	0	0	0	1	0	0	1
Metropolitan Branch Trail	0	1	1	0	1	0	1	4
Middletown Park Trails	2	0	0	0	0	0	0	0
Middletown Primary School / Cone Branch Trail	0	0	0	0	0	1	0	1
Middletown Road Sidepath	0	1	0	0	0	0	0	1
Milestone Parkway/Dorchester Boulevard	1	0	0	0	0	0	0	0

A) Reported Maintenance Concerns by Trail

Trail	No Issues	Signage and wayfinding	Lighting	Poor asphalt conditions	Root bumps	Trash, litter, and pet waste	Tree or vegetation overgrowth	Total Issues
Monocacy Boulevard Sidepath	0	0	0	0	0	1	0	1
Monocacy River Trail	0	0	1	0	0	0	0	1
Naylor Mill Athletic Park	1	0	0	0	0	0	0	0
New Hampshire Avenue Sidepath	0	0	0	1	0	0	0	1
North Laurel Community Center Path	1	0	0	0	0	0	0	0
Northeast Branch Trail	0	4	2	1	1	0	1	9
Northside Park	2	0	1	1	0	1	0	3
Northwest Branch Trail	1	0	0	0	1	1	1	3
Oakland Heritage Trail	3	0	0	0	0	0	0	0
Ocean City Boardwalk	1	0	0	0	0	0	0	0
Old Georgetown Road Rockledge Drive Sidepath	0	0	1	1	1	0	1	4
Oxford Conservation Park Trail	1	0	0	0	0	0	1	1
Paint Branch Trail Prince George's	0	0	1	0	1	0	0	2
Parklawn Path	0	0	0	0	1	0	0	1
Patterson Park Trails	1	2	1	3	3	0	1	10
Patuxent Branch Trail	2	0	0	3	3	1	1	8
Piney Church Road Sidepath	1	0	0	0	0	0	0	0
Prince Frederick Boulevard Sidepath	0	0	1	0	0	0	0	1
Prince Phillip Drive Trails	0	0	0	0	1	0	1	2
Quiet Waters Park	2	0	0	0	0	1	0	1
Rhode Island Avenue Trolley Trail	3	1	1	5	2	0	1	10
River Walk	0	1	0	0	0	0	0	1
Riverfront Park Trail	1	0	0	0	0	1	0	1
Rock Creek Trail	2	2	4	4	7	0	3	20
Route 413 Trail	2	1	1	0	1	1	1	5
Sailwinds Park Trail	0	2	1	1	0	2	0	6
Salisbury Municipal Park Trail	0	0	1	0	0	0	0	1
Sandy Spring Road Sidepath	0	0	0	1	0	0	1	2
Savage Mill Trail	0	1	1	1	0	1	1	5
Sligo Creek Parkway Tenbrook Drive Trail	0	0	0	0	1	0	0	1

A) Reported Maintenance Concerns by Trail

Trail	No Issues	Signage and wayfinding	Lighting	Poor asphalt conditions	Root bumps	Trash, litter, and pet waste	Tree or vegetation overgrowth	Total Issues
Sligo Creek Trail	1	4	2	4	4	1	1	16
Smallwood Drive Separated Sidepath (North)	0	0	1	0	0	0	0	1
Solomons Island Road Sidepath	0	1	0	0	1	0	0	2
Spa Creek Trails	0	1	1	1	0	0	1	4
St Charles Parkway Sidepath	0	0	0	1	0	1	1	3
St. Michaels Nature Trail	6	0	1	0	0	0	2	3
Three Notch Trail - Phase III	4	0	1	1	5	1	0	8
Three Notch Trail Phase 3A	0	0	1	0	0	1	1	3
US 1 Sidepath	0	0	0	1	0	0	0	1
USNA Stadium Loop	1	0	0	0	1	0	0	1
Valley Trail Network - Brunswick	0	0	2	0	1	0	1	4
W B & A Trail	4	0	1	1	1	2	0	5
Waterfront Promenade	4	3	3	5	3	5	1	20
Watkins Mill Road Sidepath	0	1	0	1	1	1	1	5
Wayne Gilchrest Trail	2	2	2	1	2	3	2	12
West Ocean City Hiker Biker Trail Sidepath	2	0	0	0	0	0	0	0
Western Maryland Rail Trail	0	0	0	0	1	0	1	2
Worman Mills Trails	1	0	0	0	0	0	0	0
Wyman Park Drive Sidepath	0	1	1	1	1	1	1	6
Grand Total	202	72	81	86	130	96	80	545

Attachment B:
**Most used existing trails and most wanted
planned trails by county.**

B) Most used and most wanted trails by county.

Allegany

	Existing transportation trail(s) you use the most
Chesapeake & Ohio Canal National Historical Park Trail	6
Frost Elementary School / Parris N Glendening Rec Complex Trails	2
Great Allegheny Passage	16
Oldtown Road SE Sidepath	1
Grand Total	25

Anne Arundel

	Existing transportation trail(s) you use the most
B&A East West Trail	2
B&A Trail Severna Park Connector Trail	2
Baltimore and Annapolis Trail	26
Broadneck Peninsula Trail - Phase 2	3
BWI Trail	5
Corportate Center Drive Sidepath	1
Downs Park Trail	2
Medical Parkway Sidepath	1
Milestone Parkway/Dorchester Boulevard	1
Quiet Waters Park	3
Solomons Island Road Sidepath	1
Spa Creek Trails	1
Underwood Road Sidepath	1
USNA Stadium Loop	2
W B & A Trail	4
Grand Total	55

	Planned transportation trail you would most like to see
Friendsville Trail Proposed In Town Trail	2
Friendsville Trail Proposed Trail for Site A	1
Pedestrian & Bicycle Concept Plan Connecting Towns along MD 135	12
Town of Luke Bikeway	4
Grand Total	19

	Planned transportation trail you would most like to see
Abandoned Reedbird Avenue Trail	1
Annapolis College Creek Connector	2
Anne Arundel South Shore & Taylor Ave	3
B & O Rail Trail Connector	2
B&A Connector Trail	1
Baltimore City MLK Sidepath Design	1
Broadneck Peninsula Trail, Phase 1B	5
Broadneck Trail Phase 3	6
BWI to Odenton Trail	12
BWI Trail North Extension Design	1
Housely Road Sidepath Extension to South Shore Trail	1
MD 24 Vietnam Veterans Memorial Hwy Sidepath	1
Poplar Trail Extension to the South Shore Trail	2
South Shore MD-3 Crossing - Phase 1 to 2	2
South Shore Trail - Phase III 9 (Honeysuckle Lane to Bestgate Road)	7
South Shore Trail - Phase IV (Ticker Lane at Waterbury Road to Honeysuckle Lane)	1
Torrey C. Brown Trail Extension	1
US 40 Shared Use Path - Ebenezer Rd to Harford County Line	1
Grand Total	50

Appendix B: Most used and most wanted trails by county.

Baltimore City

	Existing transportation trail(s) you use the most
Baltimore Greenway - Eastern Segments	1
Baltimore Peninsula Path	1
Baltimore Zoo Access Road	3
Canton Waterfront Park	1
Druid Hills Park Trails	1
Fort McHenry Trail	2
Gwynns Falls Trail	8
Herring Run Trail	5
Jones Falls Trail	31
Lake Montebello Trail	2
Patterson Park Trails	4
Waterfront Promenade	12
Wyman Park Drive Sidepath	1
Grand Total	72

	Planned trail you would most like to see
B & O Rail Trail Connector	4
Baltimore City MLK Sidepath Design	8
BGE Connector Trail	4
Boston Street Connector	11
BWI to Odenton Trail	1
BWI Trail North Extension Design	2
Catonsville Short Line Rail Trail Sidepath to Glenmore Avenue	1
Catonsville Short Line Trail Extensions	1
Cherry Hill Sidepath and Bridge	1
Cromwell Bridge Road Path (Alt)	1
Cromwell Valley Path	1
Franklin - Mulberry Trail	2
Guinness to Southwest Area Park	1
Jones Falls Trail - Boardwalk and Trail (Mt Washington)	2
Jones Falls Trail to Lake Roland Connector	4
Middle Branch Trail - Westport Property	1
NCR Trail Extension - Light Rail/Roland Run Greenway	2
North Baltimore Segments of Baltimore Greenway Trails Network	18
Northeast Trail Extension - North	1
Patapsco Greenway (Inner Harbor A)	1
Patapsco Regional Greenway	2
Patapsco Regional Greenway (Elkridge to Guinness)	1
Reimagine Middle Branch - Locke	3
Torrey C. Brown Trail Extension	1
Grand Total	74

Appendix B: Most used and most wanted trails by county.

Calvert

	Existing transportation trail(s) you use the most
Chesapeake Beach Railway Trail	7
Prince Frederick Boulevard Sidepath	1
Solomons Island Road Sidepath	1
Grand Total	9

Caroline

	Existing transportation trail(s) you use the most
Frederick Douglass Rail Trail Tuckahoe	1
Marshyhope Trails	1
Ridgely Rail Trail	1
Grand Total	3

Carroll

	Existing transportation trail(s) you use the most
Freedom Park Trail	1
Governor Frank Brown Trail	1
Grand Total	2

	Planned transportation trail you would most like to see
Indian Head Rail Trail Extension (3 Alternatives)	1
Off-Street Neighborhood Connector Trail	1
Piney Branch Trail	1
Pope Creek Trail	1
Three Notch Trail (Final Phases)	1
Grand Total	5

	Planned transportation trail you would most like to see
Cambridge Rail Trail Extension	1
Eastern Shore Drive Multi-Use Path Design	1
Easton Rail Trail Extension - Frederick Douglass Rail Trail	1
US-40 Shared Use Path - Western Extension on North portion of US-40	1
Grand Total	4

	Planned transportation trail you would most like to see
Mount Airy Rail Trail Extension	2
Mt Airy to Sykesville Trail	2
Grand Total	4

Appendix B: Most used and most wanted trails by county.

Cecil

	Existing transportation trail(s) you use the most
Ben Cardin C&D Canal Recreational Trail	2
Elkton Road Side Pathway	1
Michael N Castle Trail	1
Grand Total	4

Charles

	Existing transportation trail(s) you use the most
Berry Road Sidepath	1
Billingsley Road Sidepath	1
Indian Head Connector	1
Indian Head Rail Trail	27
Middletown Road Sidepath	1
Piney Church Road Sidepath	1
Smallwood Drive Separated Sidepath (North)	1
St Charles Parkway Sidepath	1
Three Notch Trail - Phase III	1
Grand Total	36

	Planned transportation trail you would most like to see
Belle Hill Rd Shared Use Path	1
North East Community Park Connector	1
US-40 Shared Use Path - Western Extension	1
US-40 Shared Use Path - Western Extension on North portion of US-40	1
Grand Total	4

	Planned transportation trail you would most like to see
Indian Head Rail Trail Extension (3 Alternatives)	22
La Plata Bikeway - Radio Station Road Sidepath	9
Pope Creek Trail	1
Smallwood Drive Shared-Use Path	1
Three Notch Trail - Phase III	1
Three Notch Trail (Final Phases)	2
Grand Total	36

Appendix B: Most used and most wanted trails by county.

Dorchester

	Existing transportation trail(s) you use the most
Bill Burton Fishing Pier	2
Cambridge Rail Trail	2
MD Route 50 Sidepath	1
Sailwinds Park Trail	2
Grand Total	7

Frederick

	Existing transportation trail(s) you use the most
Ballegner Creek Trail	5
Carroll Creek Path	8
Chesapeake & Ohio Canal National Historical Park Trail	10
Church Street Sidepath	1
E. Eugene Myers Community Park	1
Fingerboard Road Sidepath	1
Gas House Pike Sidepath	1
Middletown Park Trails	2
Middletown Primary School / Cone Branch Trail	1
Monocacy Boulevard Sidepath	1
Monocacy River Trail	1
Riverwalk Park Trails	1
Rock Creek Trail	3
Valley Trail Network - Brunswick	2
Worman Mills Trails	1
Grand Total	39

	Planned transportation trail you would most like to see
Cambridge Rail Trail Extension	6
Easton Rail Trail East-West Spur	1
Oxford Park Connectors	1
Grand Total	8

	Planned transportation trail you would most like to see
City of Brunswick Bike Route (Off-road portion)	2
Emmitsburg to Thurmont Trail - Segment 1 Options	3
Frederick and Pennsylvania Line RR Trail	10
Frederick Pennsylvania Rail Trail	1
Frederick to C&O Canal Sidepath	2
Frederick to New Market and Mt Airy Pedestrian and Bicycle Trail	8
Frederick to Urbana Pedestrian and Bicycle Path (Option A - Orange in Feasibility Plan)	6
Frederick to Urbana Pedestrian and Bicycle Path (Option A - Yellow in Feasibility Plan)	1
I-270/NIST East Shared Use Path - Phase II Design	1
Middletown to Frederick Trail	1
Mount Airy Rail Trail Extension	1
Tuscarora Creek Path	2
Grand Total	38

Appendix B: Most used and most wanted trails by county.

Garrett

	Existing transportation trail(s) you use the most
Friendsville Town Park	1
Glades Town Park Trails	2
Oakland Heritage Trail	3
Grand Total	6

	Planned transportation trail you would most like to see
Pedestrian & Bicycle Concept Plan Connecting Towns along MD 135	7
Grand Total	7

Harford

	Existing transportation trail(s) you use the most
Havre de Grace High School Path	1
Havre De Grace Waterfront / Concord Point Park & Promenade Trails	6
Liriodendron Trail	1
Lower Susquehanna Heritage Greenway Trail	1
Lower Susquehanna Heritage Greenway Trail - Access Trail	1
Ma & Pa Trail	9
Ma and Pa Heritage Trail	4
Grand Total	23

	Planned transportation trail you would most like to see
Cromwell Bridge Road Path (Alt)	1
E Churchville Rd Shared Use Path	2
Future Susquehanna River Crossing (Susquehanna River Crossing Alt A)	5
Havre de Grace Quick Build and Bike Path Design	3
Ma & Pa Trail Connector	4
Ma & Pa Trail Connector Trail	3
MD 24 Shared Use Path Bel Air	1
MD 924 Shared Use Path	2
Pulaski Highway Sidepath	6
US 40 Shared Use Path - Ebenezer Rd to Harford County Line	1
Grand Total	28

B) Most used and most wanted trails by county.

Howard

	Existing transportation trail(s) you use the most
Centennial Park Trails	5
Columbia Pathways - Dorsey's Search	4
Columbia Pathways - Harper's Choice	1
Columbia Pathways - Hickory Ridge/Howard Community College	4
Columbia Pathways - Kings Contrivance	2
Columbia Pathways - Long Reach	4
Columbia Pathways - Oakland Mills	7
Columbia Pathways - Owen Brown	2
Columbia Pathways - River Hill	2
Columbia Pathways - Thunder Hill	1
Columbia Pathways - Town Centre	4
Columbia Pathways - Wilde Lake	3
Grist Mill Trail	4
North Laurel Community Center Path	1
Patuxent Branch Trail	8
Savage Mill Trail	1
US 1 Sidepath	1
Grand Total	54

Kent

	Existing transportation trail(s) you use the most
Centreville to Church Hill Sidepath	1
Church Hill to Kingstown Sidepath	1
Easton Rail Trail East-West Spur	1
Easton Rail Trail Extension - Frederick Douglass Rail Trail	1
Gilchrest Rail Trail (Phase 3)	3
Grand Total	7

	Planned transportation trail you would most like to see
Abandoned Reedbird Avenue Trail	1
BGE Connector Trail	1
BWI to Odenton Trail	1
BWI Trail North Extension Design	3
Dobbin Road Pathway, Phase 2	17
Future Susquehanna River Crossing (Susquehanna River Crossing Alt A)	1
Hollifield (Howard County) - East	5
Hollifield (Howard County) West	2
Hollifield Road Bypass - Rail Trail	1
Mount Airy Rail Trail Extension	1
Mt Airy to Sykesville Trail	4
Patapsco Greenway (Inner Harbor A)	1
Patapsco Regional Greenway	2
Patapsco Regional Greenway (Elkridge to Guinness)	6
Grand Total	46

	Planned transportation trail you would most like to see
Wayne Gilchrest Trail	8
Grand Total	8

B) Most used and most wanted trails by county.

Montgomery

	Existing transportation trail(s) you use the most
Alton Parkway Path	1
Bethesda Trolley Trail	2
Black Hill Trail and Connector (Paved Portions)	1
Bordly Drive Sidepath	1
Capital Crescent Trail	11
Carl Henn Millennium Trail	1
Chesapeake & Ohio Canal National Historical Park Trail	2
Great Seneca Highway Sidepath	1
MacArthur Boulevard Bike Path	1
Matthew Henson Trail	2
Metropolitan Branch Trail	1
New Hampshire Avenue Sidepath	1
Northwest Branch Trail	1
Old Georgetown Road Rockledge Drive Sidepath	1
Parklawn Path	1
Prince Phillip Drive Trails	1
Rock Creek Trail	10
Sandy Spring Road Sidepath	1
Sligo Creek Parkway Tenbrook Drive Trail	1
Sligo Creek Trail	9
Watkins Mill Road Sidepath	1
Grand Total	51

	Planned transportation trail you would most like to see
Frederick and Pennsylvania Line RR Trail	2
Frederick to C&O Canal Sidepath	2
Frederick to Urbana Pedestrian and Bicycle Path (Option A - Yellow in Feasibility Plan)	1
I-270/NIST East Shared Use Path - Phase II Design	2
Montgomery Good Hope Road Shared-Use Path Design	4
Mount Airy Rail Trail Extension	1
North Branch Trail	10
Northern Branch (H&F Trail)	1
Pope's Creek Rail Trail	5
Rockville Martins Lane Shared-Use Path Design	4
Grand Total	32

B) Most used and most wanted trails by county.

Prince George

	Existing transportation trail(s) you use the most
Anacostia River Trail	15
Anacostia Tributary Trail System (Extension Berwyn Road)	4
Henson Creek Side Trails	1
Henson Creek Trail	1
Lake Artemesia Trails	1
Little Paint Branch Trail	1
Northeast Branch Trail	5
Northwest Branch Trail	4
Paint Branch Trail Prince George's	2
Rhode Island Avenue Trolley Trail	11
Riverfront Park Trail	2
Sligo Creek Trail	1
W B & A Trail	4
Grand Total	52

Queen Anne

	Existing transportation trail(s) you use the most
Cross Island Trail	13
Grand Total	13

	Planned transportation trail you would most like to see
Ballenger Creek Sidepath	1
Frederick and Pennsylvania Line RR Trail	1
Middletown to Frederick Trail	1
Mount Airy Rail Trail Extension	1
North Branch Trail	2
Pope's Creek Rail Trail	18
Grand Total	24

	Planned transportation trail you would most like to see
Centreville to Church Hill Sidepath	1
Centreville to Queen Anne Sidepath	1
Chester to Crab Alley Neck Sidepath	1
Cross Island Trail Extension Trail to Queenstown - Project D	3
Cross Island Trail Northern Extension	1
Easton Rail Trail Extension - Frederick Douglass Rail Trail	1
Grasonville to Bennett Point Sidepath	1
Queenstown to Centreville Sidepath	1
South Island Trail Extension Project - Phase 5	1
Upper Chesapeake Rail Trail - Tuckahoe State Park Segment	1
Grand Total	12

B) Most used and most wanted trails by county.

Somerset

	Existing transportation trail(s) you use the most
Route 413 Trail	5
Grand Total	5

St. Marys

	Existing transportation trail(s) you use the most
Three Notch Trail (Final Phases)	13
Three Notch Trail Phase VII	4
Grand Total	17

Talbot

	Existing transportation trail(s) you use the most
Easton Rail Trail East-West Spur	20
Easton Rail Trail Spur	10
Frederick Douglass Rail Trail Easton	4
Oxford Conservation Park Trail	3
St. Michaels Nature Trail	11
Grand Total	48

	Planned transportation trail you would most like to see
Berlin Bikeway	2
Route 413 Hiker Biker Trail Phase 2	3
Grand Total	5

	Planned transportation trail you would most like to see
FDR Blvd Sidepath	4
Three Notch Trail - Phase III	10
Three Notch Trail Phase 3A	1
Grand Total	15

	Planned transportation trail you would most like to see
Ave A Greenway	1
Church Hill to Sudlersville Sidepath	1
Cross Island Trail Extension Trail to Queenstown - Project D	1
Easton Rail Trail East-West Spur	10
Easton Rail Trail Extension - Frederick Douglass Rail Trail	26
Easton Rail Trail Spur Line Project Completion	3
Oxford Park Connectors	2
St. Michaels Nature Trail Extension	3
Upper Chesapeake Rail Trail - Tuckahoe State Park Segment	1
Grand Total	48

B) Most used and most wanted trails by county.

Washington

	Existing transportation trail(s) you use the most
Chesapeake & Ohio Canal National Historical Park Trail	2
City Park Trail	1
Western Maryland Rail Trail	1
Grand Total	4

Wicomico

	Existing transportation trail(s) you use the most
Fruitland Recreational Park	1
Naylor Mill Athletic Park	1
River Walk	1
Salisbury Municipal Park Trail	1
Grand Total	4

Worcester

	Existing transportation trail(s) you use the most
Bayberry Drive Sidepath	5
Northside Park	3
Ocean City Boardwalk	1
Stephen Decatur Memorial Road Sidepath	1
West Ocean City Hiker Biker Trail Sidepath	2
White Horse Park Trail	1
Grand Total	13

	Planned transportation trail you would most like to see
Friendsville Trail Proposed In Town Trail	1
Pedestrian & Bicycle Concept Plan Connecting Towns along MD 135	2
Grand Total	3

	Planned transportation trail you would most like to see
Eastern Shore Drive Multi-Use Path Design	2
Easton Rail Trail Extension - Frederick Douglass Rail Trail	1
Route 90 Path	1
Salisbury Naylor Mill Connector	1
Grand Total	5

	Planned transportation trail you would most like to see
Berlin Bikeway	7
MD 611 Shared Use Path	3
Route 90 Path	5
South Island Trail Southern Extension	1
Grand Total	16