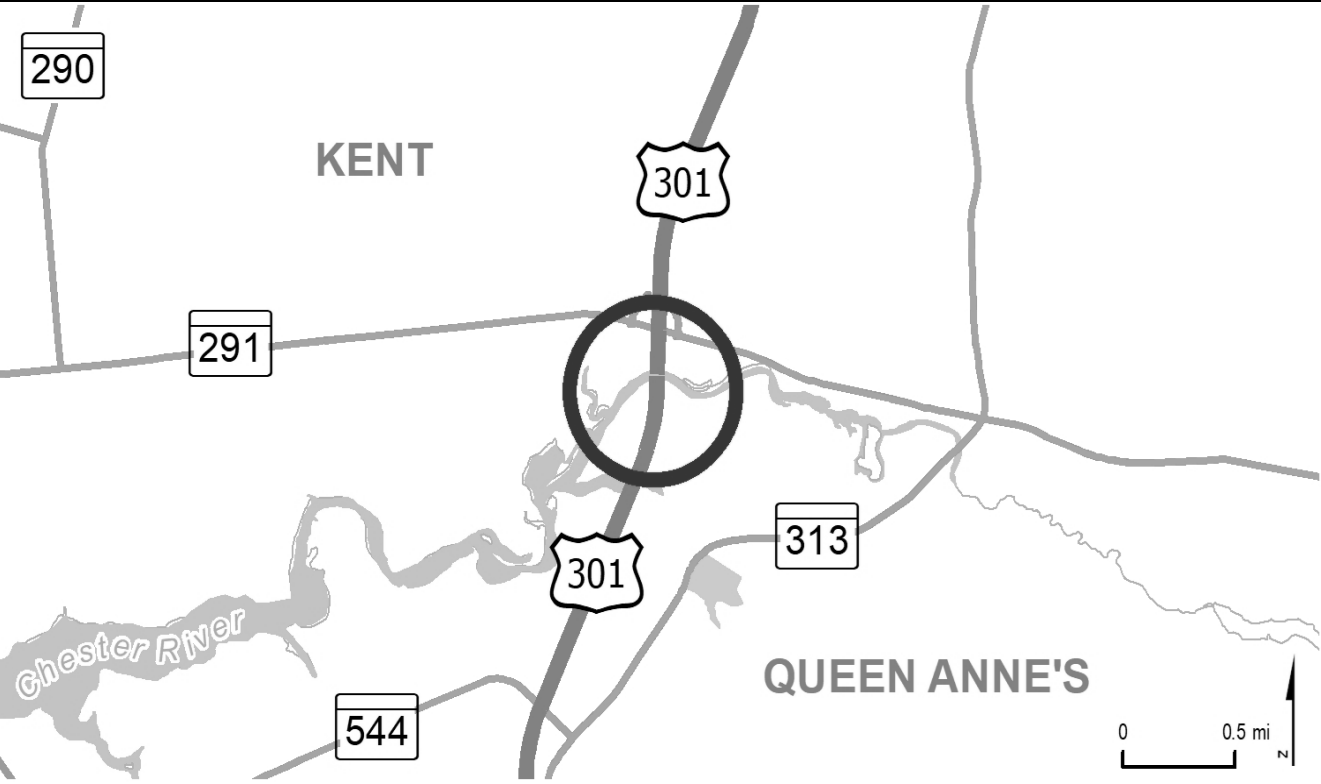




QUEEN ANNE'S COUNTY



PROJECT: US 301, Blue Star Memorial Highway

DESCRIPTION: Replacement of Bridge No. 1701401 on US 301 Northbound over the Chester River.

PURPOSE & NEED SUMMARY STATEMENT: The purpose of this project is to replace a poor rated bridge to keep the roadway safe and open to traffic.

STATE GOALS : Maryland Transportation Plan (MTP) Goals/Selection Criteria:

- ☒ Enhance Safety and Security
- ☒ Deliver System Quality
- ☒ Serve Communities and Support the Economy
- ☐ Promote Environmental Stewardship

SMART GROWTH STATUS: ☐ Project Not Location Specific ☒ Not Subject to PFA Law

- ☐ Project Inside PFA
- ☐ Project Outside PFA
- ☐ PFA Status Yet to Be Determined
- ☐ Grandfathered
- ☐ Exception Will Be Required
- ☐ Exception Granted

EXPLANATION: The existing bridge, built in 1955, is nearing the end of its useful service life and was rated poor based on the bridge deck condition.

STATUS: Construction underway.

SIGNIFICANT CHANGE FROM FY 2024 - 29 CTP: None.

POTENTIAL FUNDING SOURCE: <input checked="" type="checkbox"/> SPECIAL <input checked="" type="checkbox"/> FEDERAL <input type="checkbox"/> GENERAL <input type="checkbox"/> OTHER											
PHASE	TOTAL ESTIMATED COST (\$000)	EXPENDED THRU 2024	EXPENDED IN 2024	CURRENT YEAR 2025	BUDGET YEAR 2026	PROJECTED CASH REQUIREMENTS FOR PLANNING PURPOSES ONLY				SIX YEAR TOTAL	BALANCE TO COMPLETE
						...2027...	...2028...	...2029...	...2030...		
Planning	0	0	0	0	0	0	0	0	0	0	0
Engineering	2,262	2,228	77	34	0	0	0	0	0	34	0
Right-of-way	0	0	0	0	0	0	0	0	0	0	0
Utilities	0	0	0	0	0	0	0	0	0	0	0
Construction	10,516	8,739	4,429	1,777	0	0	0	0	0	1,777	0
Total	12,778	10,967	4,506	1,811	0	0	0	0	0	1,811	0
Federal-Aid	11,087	9,487	4,443	1,600	0	0	0	0	0	1,600	0
Special	1,691	1,480	63	211	0	0	0	0	0	211	0
Other	0	0	0	0	0	0	0	0	0	0	0

Classification:

STATE - Principal Arterial

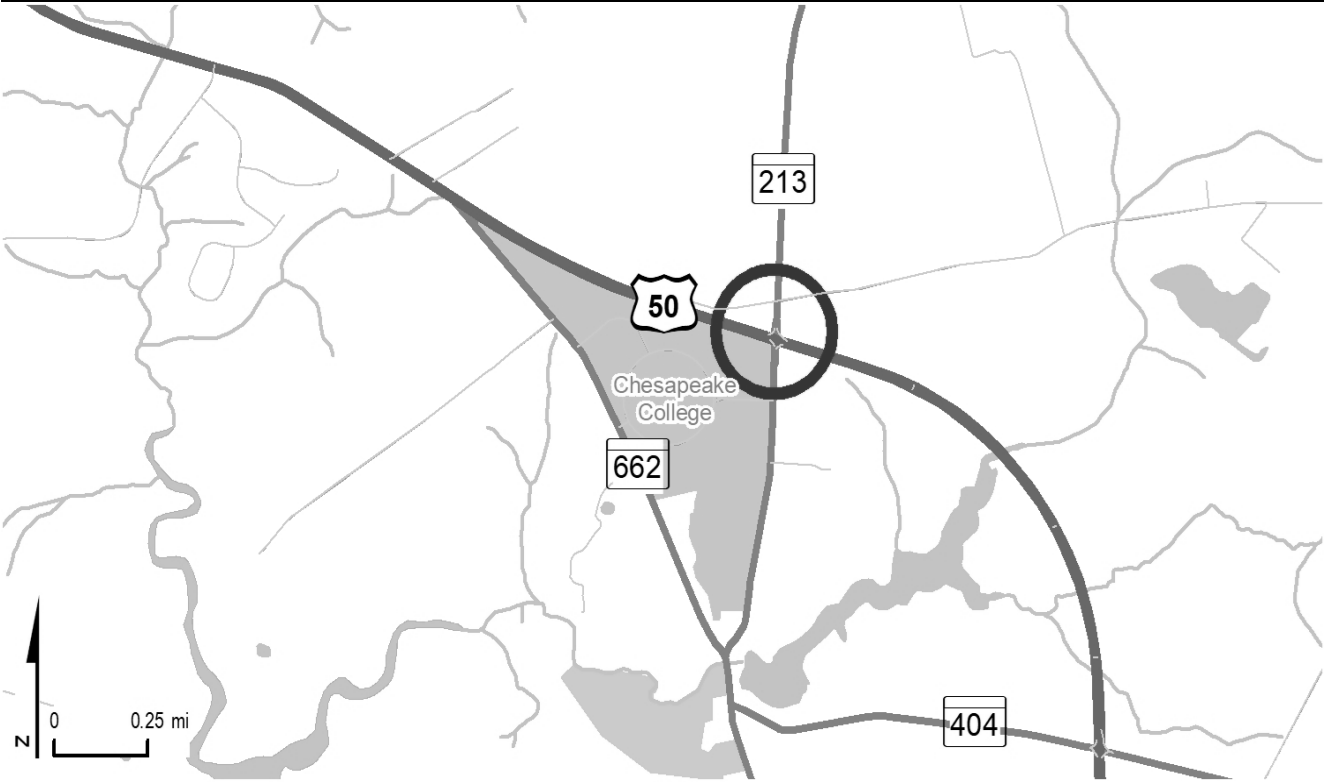
FEDERAL - Freeway/Expressway

STATE SYSTEM: Primary

Estimated Annual Average Daily Traffic (vehicles per day)

CURRENT 13,500
(2024)

PROJECTED 17,600
(2044)



PROJECT: US 50, Ocean Gateway

DESCRIPTION: Project to grade-separate the intersection of US 50 and MD 213.

PURPOSE & NEED SUMMARY STATEMENT: This project will improve operations and safety, especially during the peak summer travel season.

SMART GROWTH STATUS: ☐ Project Not Location Specific ☐ Not Subject to PFA Law

☐ Project Inside PFA
☒ Project Outside PFA
☐ PFA Status Yet to Be Determined

☒ Grandfathered
☐ Exception Will Be Required
☐ Exception Granted

STATUS: Project on hold.

SIGNIFICANT CHANGE FROM FY 2024 - 29 CTP: None.

<div>POTENTIAL FUNDING SOURCE:</div> <div><div><input checked="" type="checkbox"/> SPECIAL</div><div><input checked="" type="checkbox"/> FEDERAL</div><div><input type="checkbox"/> GENERAL</div><div><input type="checkbox"/> OTHER</div></div>											
PHASE	TOTAL		EXPENDED IN 2024	CURRENT YEAR 2025	BUDGET YEAR 2026	PROJECTED CASH REQUIREMENTS FOR PLANNING PURPOSES ONLY				SIX YEAR TOTAL	BALANCE TO COMPLETE
	ESTIMATED COST (\$000)	EXPENDED THRU 2024				...2027...	...2028...	...2029...	...2030...		
Planning	1,557	1,557	0	0	0	0	0	0	0	0	0
Engineering	492	492	0	0	0	0	0	0	0	0	0
Right-of-way	2,523	2,523	0	0	0	0	0	0	0	0	0
Utilities	0	0	0	0	0	0	0	0	0	0	0
Construction	0	0	0	0	0	0	0	0	0	0	0
Total	4,572	4,572	0	0	0	0	0	0	0	0	0
Federal-Aid	2,302	2,302	0	0	0	0	0	0	0	0	0
Special	2,270	2,270	0	0	0	0	0	0	0	0	0
Other	0	0	0	0	0	0	0	0	0	0	0

Classification:

STATE - Principal Arterial

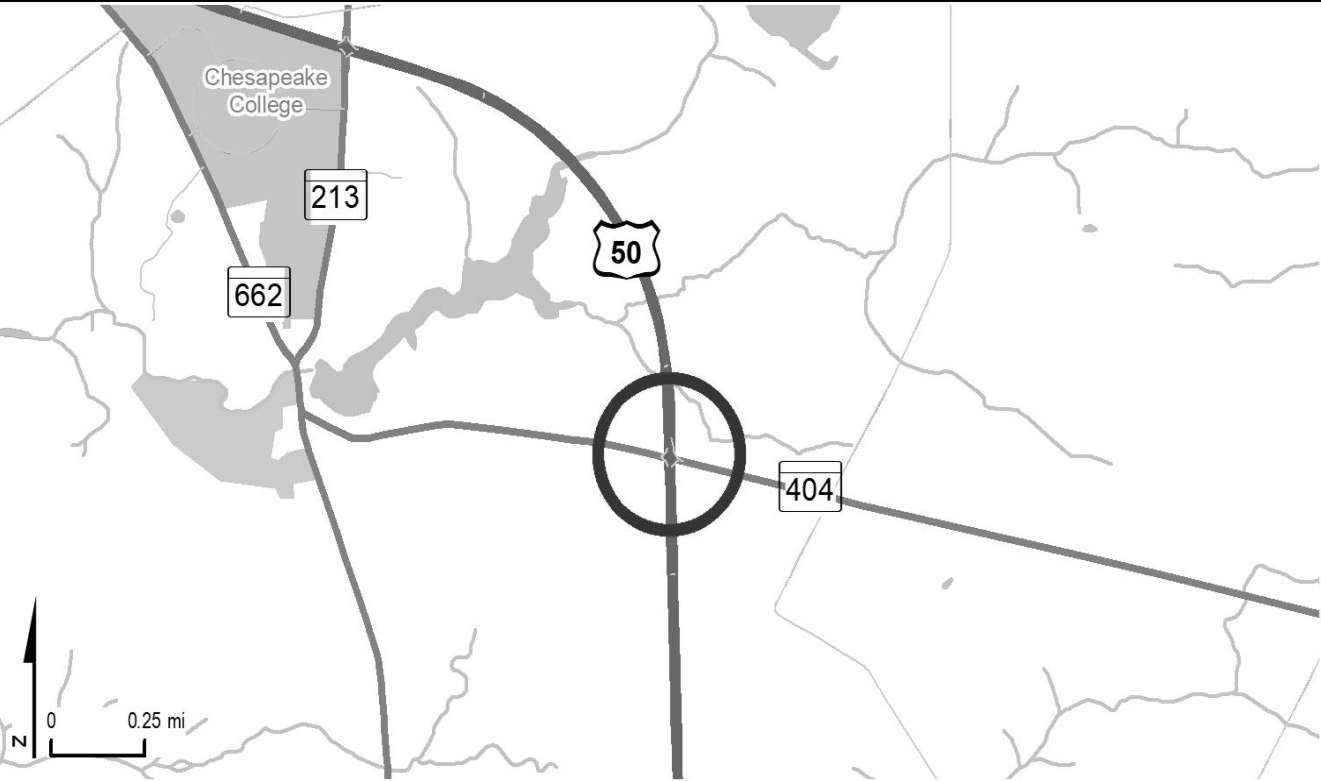
FEDERAL - Other Principal Arterial

STATE SYSTEM: Primary

Estimated Annual Average Daily Traffic (vehicles per day)

CURRENT 45,500
(2024) 65,300 (Summer Peak)

PROJECTED 55,600
(2044) 95,600 (Summer Peak)



PROJECT: US 50, Ocean Gateway

DESCRIPTION: Project to grade-separate the intersection of US 50 and MD 404.

PURPOSE & NEED SUMMARY STATEMENT: This project will improve operations and safety, especially during the peak summer travel season.

SMART GROWTH STATUS: ☐ Project Not Location Specific ☐ Not Subject to PFA Law

☐ Project Inside PFA ☒ Project Outside PFA ☒ Grandfathered
☐ PFA Status Yet to Be Determined ☐ Exception Will Be Required ☐ Exception Granted

STATUS: Project on hold.

SIGNIFICANT CHANGE FROM FY 2024 - 29 CTP: None.

POTENTIAL FUNDING SOURCE: <input checked="" type="checkbox"/> SPECIAL <input checked="" type="checkbox"/> FEDERAL <input type="checkbox"/> GENERAL <input type="checkbox"/> OTHER											
PHASE	TOTAL ESTIMATED COST (\$000)	EXPENDED THRU 2024	EXPENDED IN 2024	CURRENT YEAR 2025	BUDGET YEAR 2026	PROJECTED CASH REQUIREMENTS FOR PLANNING PURPOSES ONLY				SIX YEAR TOTAL	BALANCE TO COMPLETE
						...2027...	...2028...	...2029...	...2030...		
Planning	0	0	0	0	0	0	0	0	0	0	0
Engineering	570	570	0	0	0	0	0	0	0	0	0
Right-of-way	0	0	0	0	0	0	0	0	0	0	0
Utilities	0	0	0	0	0	0	0	0	0	0	0
Construction	0	0	0	0	0	0	0	0	0	0	0
Total	570	570	0	0	0	0	0	0	0	0	0
Federal-Aid	450	450	0	0	0	0	0	0	0	0	0
Special	120	120	0	0	0	0	0	0	0	0	0
Other	0	0	0	0	0	0	0	0	0	0	0

Classification:

STATE - Principal Arterial

FEDERAL - Other Principal Arterial

STATE SYSTEM: Primary

Estimated Annual Average Daily Traffic (vehicles per day)

CURRENT 45,500
(2024) 65,300 (Summer Peak)

PROJECTED 55,600
(2044) 95,600 (Summer Peak)

MINOR PROJECTS PROGRAM
(Dollars in Thousands)

STATE HIGHWAY ADMINISTRATION - Queen Anne's County - LINE 4

PROJECT ID	ROUTE NUMBER	PROJECT NAME	TOTAL PROGRAMMED COST		STATUS
<u>Intersection Capacity Improvements</u>					
QA3061	MD18	MAIN STREET - FROM CASTLE MARINA ROAD TO MD 835 - PEL STUDY	\$	502	Study Underway
<u>Resurface/Rehabilitate</u>					
XQ9173	-	MILL AND RESURFACING AT VARIOUS LOCATIONS IN QUEEN ANNE'S COUNTY	\$	3,791	FY 2025
XY9172	-	MILL AND RESURFACING AT VARIOUS LOCATIONS IN QUEEN ANNE'S COUNTY	\$	10,018	Under Construction