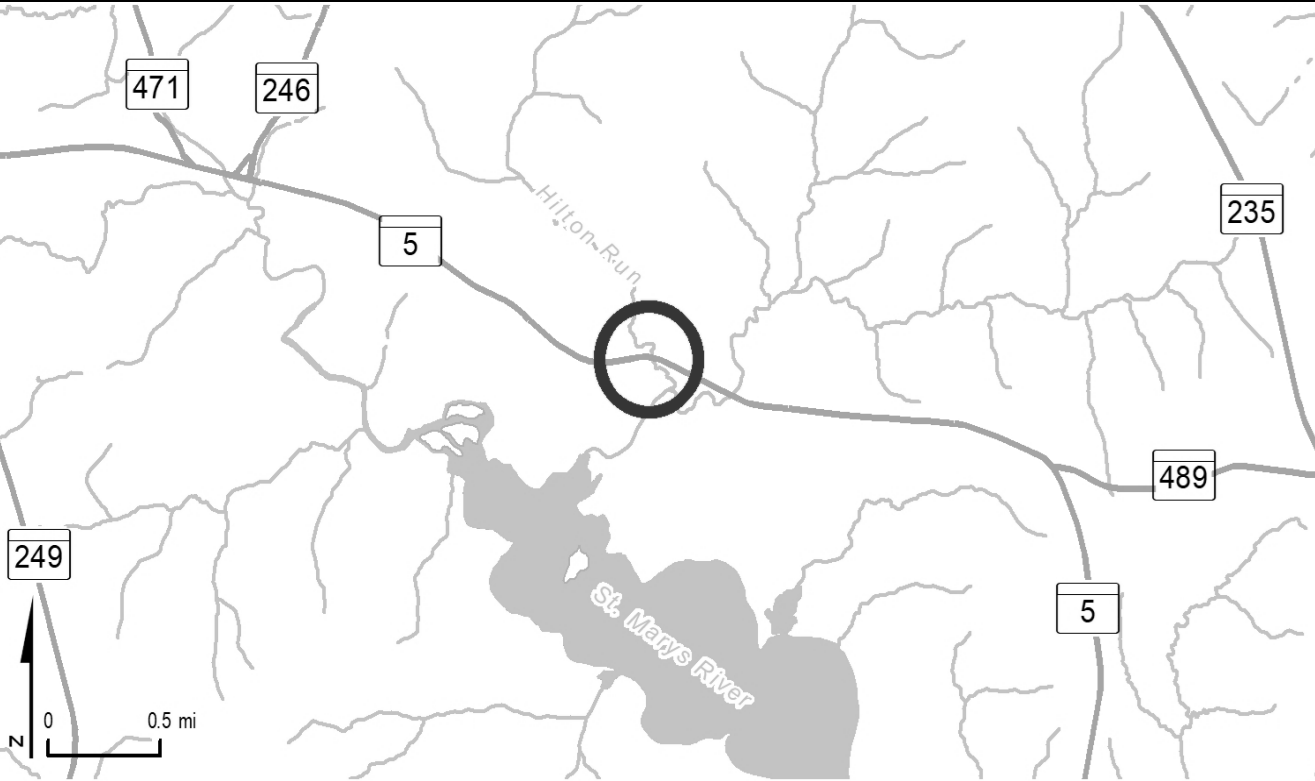




SAINT MARY'S COUNTY



PROJECT: MD 5, Point Lookout Road

DESCRIPTION: Replace bridge No. 1800700 on MD 5 over Hilton Run.

PURPOSE & NEED SUMMARY STATEMENT: The purpose of this project is to replace a poor rated bridge to keep the roadway safe and open to traffic.

STATE GOALS : Maryland Transportation Plan (MTP) Goals/Selection Criteria:

☒ Enhance Safety and Security

☒ Deliver System Quality

☒ Serve Communities and Support the Economy

☐ Promote Environmental Stewardship

SMART GROWTH STATUS: ☐ Project Not Location Specific ☒ Not Subject to PFA Law

☐ Project Inside PFA

☐ Project Outside PFA

☐ PFA Status Yet to Be Determined

☐ Grandfathered

☐ Exception Will Be Required

☐ Exception Granted

EXPLANATION: The existing bridge, built in 1936, is nearing the end of is useful service life and is poor rated based upon the bridge deck condition.

STATUS: Construction underway.

SIGNIFICANT CHANGE FROM FY 2024 - 29 CTP: The cost increase of \$1.7 million is due to an increase in design costs and an unfavorable bid on the construction contract.

POTENTIAL FUNDING SOURCE:											
<input checked="" type="checkbox"/> SPECIAL <input checked="" type="checkbox"/> FEDERAL <input type="checkbox"/> GENERAL <input type="checkbox"/> OTHER											
PHASE	TOTAL		EXPENDED IN 2024	CURRENT YEAR 2025	BUDGET YEAR 2026	PROJECTED CASH REQUIREMENTS FOR PLANNING PURPOSES ONLY				SIX YEAR TOTAL	BALANCE TO COMPLETE
	ESTIMATED COST (\$000)	EXPENDED THRU 2024				...2027...	...2028...	...2029...	...2030...		
Planning	0	0	0	0	0	0	0	0	0	0	0
Engineering	2,309	2,274	661	35	0	0	0	0	0	35	0
Right-of-way	67	61	40	4	1	1	0	0	0	6	0
Utilities	163	0	0	163	0	0	0	0	0	163	0
Construction	5,238	0	0	3,560	1,678	0	0	0	0	5,238	0
Total	7,777	2,335	701	3,762	1,679	1	0	0	0	5,442	0
Federal-Aid	6,587	1,159	610	3,750	1,678	0	0	0	0	5,428	0
Special	1,190	1,176	91	12	1	1	0	0	0	14	0
Other	0	0	0	0	0	0	0	0	0	0	0

Classification:

STATE - Minor Arterial

FEDERAL - Major Collector

STATE SYSTEM: Secondary

Estimated Annual Average Daily Traffic (vehicles per day)

CURRENT

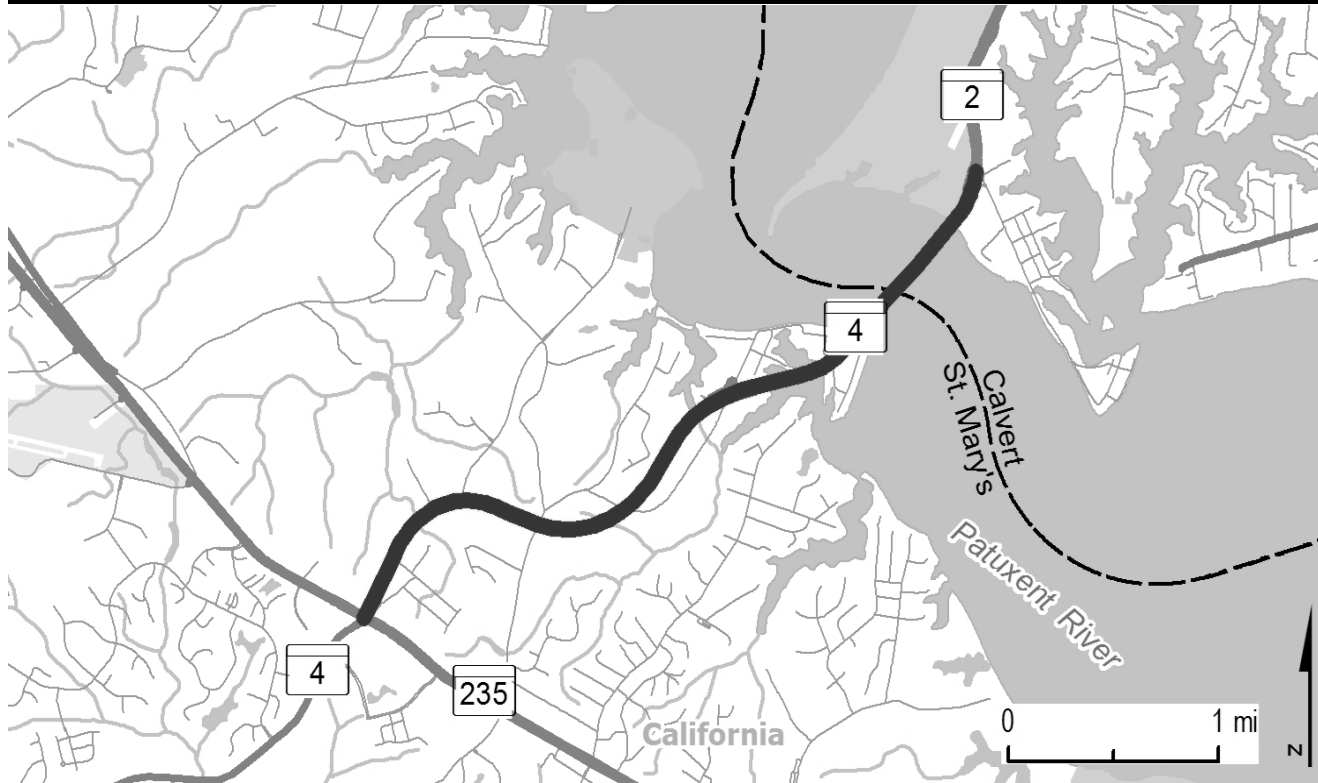
8,600

(2024)

PROJECTED

11,200

(2044)



PROJECT: MD 4, Patuxent Beach Road and Solomons Island Road

DESCRIPTION: Study to upgrade MD 4 between MD 2 and MD 235 (4.0 miles), including the Governor Thomas Johnson Memorial Bridge (bridge 04019) over the Patuxent River and the intersection at MD 235. MD 4 is planned to become a four-lane divided highway with wide shoulders, a shared used path, and sidewalk accommodations where appropriate.

PURPOSE & NEED SUMMARY STATEMENT: The MD 4 corridor links communities on both sides of the Patuxent River. The project will reduce congestion and improve bridge operations to support community connections and regional development.

SMART GROWTH STATUS: ☐ Project Not Location Specific ☐ Not Subject to PFA Law

☒ Project Inside PFA ☐ Grandfathered
☐ Project Outside PFA ☐ Exception Will Be Required
☐ PFA Status Yet to Be Determined ☐ Exception Granted

STATUS: Patuxent River design studies underway.

SIGNIFICANT CHANGE FROM FY 2024 - 29 CTP: None.

POTENTIAL FUNDING SOURCE:

☒ SPECIAL ☒ FEDERAL ☐ GENERAL ☐ OTHER

PHASE	TOTAL ESTIMATED COST (\$000)	EXPENDED THRU 2024	EXPENDED IN 2024	CURRENT YEAR 2025	BUDGET YEAR 2026	PROJECTED CASH REQUIREMENTS FOR PLANNING PURPOSES ONLY				SIX YEAR TOTAL	BALANCE TO COMPLETE
						...2027...	...2028...	...2029...	...2030...		
Planning	4,942	4,942	0	0	0	0	0	0	0	0	0
Engineering	2,919	919	0	1,000	1,000	0	0	0	0	2,000	0
Right-of-way	0	0	0	0	0	0	0	0	0	0	0
Utilities	0	0	0	0	0	0	0	0	0	0	0
Construction	0	0	0	0	0	0	0	0	0	0	0
Total	7,861	5,861	0	1,000	1,000	0	0	0	0	2,000	0
Federal-Aid	1,802	2	0	900	900	0	0	0	0	1,800	0
Special	6,058	5,858	0	100	100	0	0	0	0	200	0
Other	0	0	0	0	0	0	0	0	0	0	0

Classification:

STATE - Intermediate Arterial

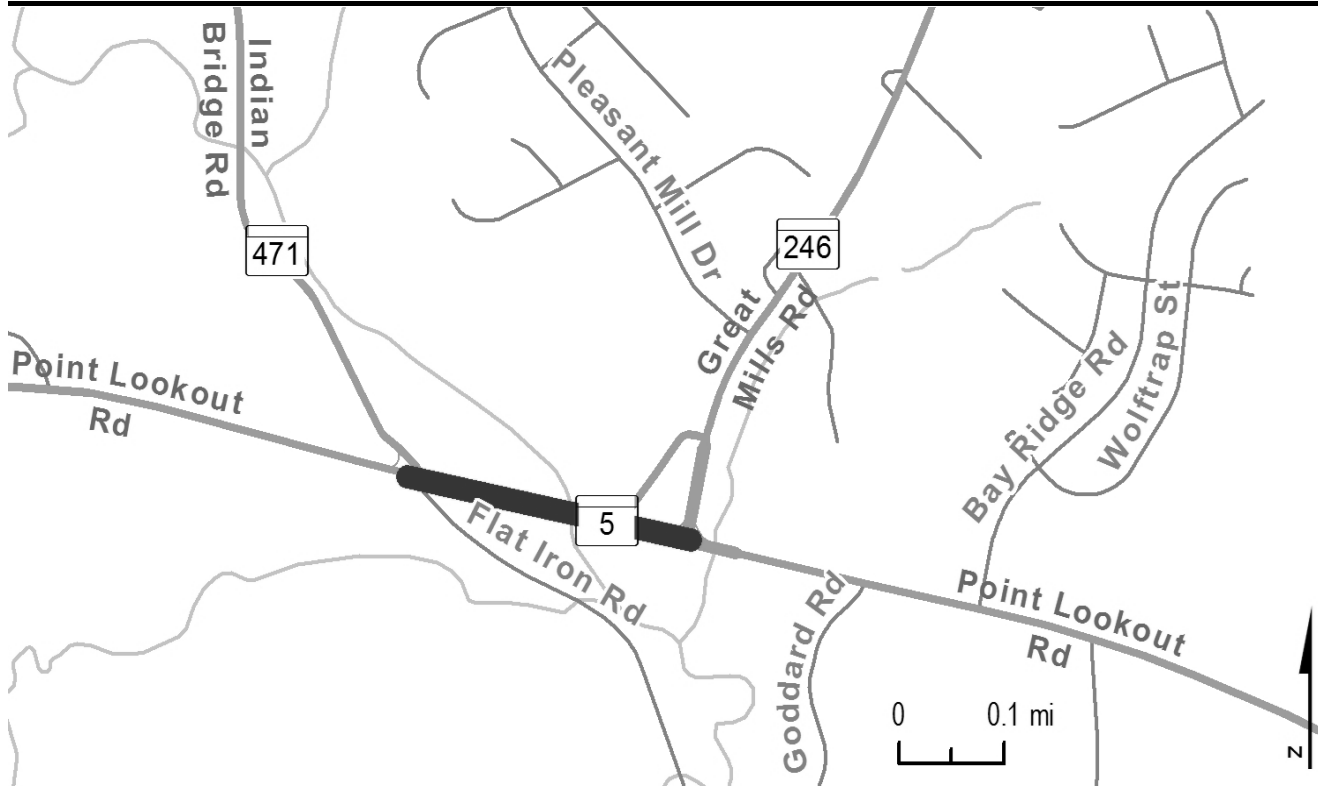
FEDERAL - Other Principal Arterial

STATE SYSTEM: Primary

Estimated Annual Average Daily Traffic (vehicles per day)

CURRENT 30,100
(2024)

PROJECTED 39,800
(2044)

**PROJECT:** MD 5, Point Lookout Road**DESCRIPTION:** Upgrade MD 5 from MD 471 to MD 246 in Great Mills, including replacing Bridge No.1800600 over the Saint Mary's River (0.3 miles).**PURPOSE & NEED SUMMARY STATEMENT:** Improvements will address mobility, accessibility, and state of good repair needs while providing capacity for planned development.**SMART GROWTH STATUS:** ☐ Project Not Location Specific ☐ Not Subject to PFA Law

<input type="checkbox"/> Project Inside PFA	<input type="checkbox"/> Grandfathered
<input checked="" type="checkbox"/> Project Outside PFA	<input type="checkbox"/> Exception Will Be Required
<input type="checkbox"/> PFA Status Yet to Be Determined	<input checked="" type="checkbox"/> Exception Granted

STATUS: Engineering and right-of-way acquisition underway.**SIGNIFICANT CHANGE FROM FY 2024 - 29 CTP:** No significant change. Funding for the Utilities phase has been fully restored from the Draft CTP.**POTENTIAL FUNDING SOURCE:**
☒ SPECIAL
☒ FEDERAL
☐ GENERAL
☒ OTHER

PHASE	TOTAL ESTIMATED COST (\$000)	EXPENDED THRU 2024	EXPENDED IN 2024	CURRENT YEAR 2025	BUDGET YEAR 2026	PROJECTED CASH REQUIREMENTS FOR PLANNING PURPOSES ONLY				SIX YEAR TOTAL	BALANCE TO COMPLETE
						...2027...	...2028...	...2029...	...2030...		
Planning	1,632	1,632	0	0	0	0	0	0	0	0	0
Engineering	4,702	4,652	657	50	0	0	0	0	0	50	0
Right-of-way	4,873	4,550	643	323	0	0	0	0	0	323	0
Utilities	1,182	10	8	0	0	886	286	0	0	1,172	0
Construction	0	0	0	0	0	0	0	0	0	0	0
Total	12,389	10,844	1,308	373	0	886	286	0	0	1,545	0
Federal-Aid	5,044	3,619	857	371	0	797	257	0	0	1,425	0
Special	7,345	7,224	451	3	0	89	29	0	0	121	0
Other	0	0	0	0	0	0	0	0	0	0	0

Classification:**STATE -** Major Collector**FEDERAL -** Minor Arterial**STATE SYSTEM:** Secondary**Estimated Annual Average Daily Traffic (vehicles per day)****CURRENT** 21,600
(2024)**PROJECTED** 28,100
(2044)

MINOR PROJECTS PROGRAM
(Dollars in Thousands)

STATE HIGHWAY ADMINISTRATION - Saint Mary's County - LINE 4

PROJECT ID	ROUTE NUMBER	PROJECT NAME	TOTAL PROGRAMMED COST		STATUS
<u>Bridge Replacement/Rehabilitation</u>					
SM1891	MD5	POINT LOOKOUT ROAD - REPLACEMENT OF SMALL STRUCTURE 18050XO OVER DRAINAGE DITCH	\$	1,899	Completed
<u>Resurface/Rehabilitate</u>					
XQ9181	-	SAFETY AND RESURFACING IMPROVEMENTS AT VARIOUS LOCATIONS IN ST. MARY'S COUNTY	\$	3,020	FY 2025
XY9181	-	SAFETY AND RESURFACING IMPROVEMENTS AT VARIOUS LOCATIONS IN ST. MARY'S COUNTY	\$	7,688	Under Construction
<u>Transportation Alternatives Program</u>					
SM3833	-	BICYCLE AND PEDESTRIAN ROUTE - THREE NOTCH TRAIL PHASE VII	\$	3,511	Design Underway